



## Variation of conditions attached to approval

### Scenic Rim Trail – Thornton Trailhead to Spicers Canopy Nature Reserve, Queensland (EPBC ref 2016/7847)

This decision to vary conditions of approval is made under section 143 of the *Environment Protection and Biodiversity Conservation Act 1999* (EPBC Act).

#### Approved action

<b>approval holder</b>	Spicers Retreats Hotels and Lodges Pty Ltd ACN: 137 592 593
<b>approved action</b>	To construct and operate a five to six day supervised bushwalk trail and four associated campsites from Mt Mistake to Spicers Peak Nature Refuge, within and adjacent to the Main Range National Park, Queensland.  See EPBC Act referral 2016/7847
<b>period for which the approval has effect</b>	This approval has effect until 27 December 2038.

#### Variation

<b>date of effect</b>	This variation has effect on the date this instrument is signed.
-----------------------	--

#### Person authorised to make decision

<b>name and position</b>	Brendan Linton-Smith Acting Branch Head Environment Assessments (Vic, Tas) and Post Approvals
--------------------------	---

#### signature

<b>date of decision</b>	5 December 2025
-------------------------	-----------------

<b>date of decision</b>	<b>conditions attached to approval</b>
<i>Original dated 18/01/2019</i>	1) The approval holder must: <ol style="list-style-type: none"> <li>a) Not clear more than 0.16 hectares of vegetation for the construction of the <b>Woodcutters Ecocamp</b>;</li> </ol>

- 
- b) Not clear more than 0.16 hectares of vegetation for the construction of the **Amphitheatre View Wilderness Ecocamp**;
  - c) Not establish more than one crossing at **Blackfellows Creek** and one crossing at **Dalrymple Creek** by **new trails**;
  - d) Construct **Woodcutters Ecocamp** and **Amphitheatre View Wilderness Ecocamp** and **new trails** within the sites as indicated in Attachments 2 and 6.

---

*Original dated  
18/01/2019*

- 2) Prior to the **commencement of the action**, the approval holder must:
  - a) Ensure a **suitably qualified person** has completed, and fully documented, a survey of **Mountain Frog** habitat along the proposed alignment of all **new trails** that occur within 250 metres of the location of any **BAAM record** or **ALA record**;
  - b) Ensure a **suitably qualified person** has completed, and fully documented, a survey of **Rainforest Spinach** within 50 meters of the proposed alignment of all **new trails**; and
  - c) Submit to the **department** a georeferenced map, shapefile and reports showing all **Fleay's Frog** habitat and records, and all **Mountain Frog** habitat and records, and the locations of any **Rainforest Spinach** identified under 2.a. and 2.b.

---

*Original dated  
18/01/2019*

- 3) The approval holder must:
  - a) Ensure that the construction of **new trails** does not clear, disturb or otherwise result in impacts on **Mountain Frog** habitat or **Fleay's Frog breeding habitat** with the exception of the portions of **new trails** that cross **Blackfellows Creek** and **Dalrymple Creek**; and
  - b) Ensure that all the construction and operation of **Woodcutters Ecocamp** and **Amphitheatre View Wilderness Ecocamp**, including onsite disposal of sewage and wastewater, does not result in impacts on **Mountain Frog** habitat or **Fleay's Frog breeding habitat** or the world heritage values of the **GRAWHP**.

---

*As varied on the date  
the instrument is  
signed*

**Baseline Data**

- 4) No less than 20 **business days** prior to the **commencement of the action**, the approval holder must submit a Baseline Data Collection Plan (BDCP) to the **Minister**. The BDCP must be consistent with the **Environmental Management Plan Guidelines**. The approval holder must:

- 
- a) Ensure that the BDCP is peer reviewed by a **suitably qualified independent expert** who must provide a written report that evaluates the adequacy of the monitoring proposed in the BDCP, includes a statement that endorses the BDCP and confirms that the BDCP will meet the aims and requirements set in condition 8; and
  - b) Publish the peer reviewed BDCP, written report and statement and all **baseline data** on its website, prior to the **commencement of the action**, and ensure these remain available on the website for the life of the approval;
  - c) Within 10 **business days** after publishing the BDCP, report and statement, notify the **Department** of the actual date of publication;

4A) The approval holder must implement the BDCP prior to the **commencement of the action**.

---

*As varied on the date the instrument is signed* 5) [Revoked]

---

*As varied on the date the instrument is signed* 6) [Revoked]

---

*As varied on the date the instrument is signed* 7) [Revoked]

---

*As varied on the date the instrument is signed* 8) The BDCP required under condition 4 must be consistent with the **Environmental Management Plan Guidelines**, outline the methods (including survey methodology, effort, timing, frequency, and responsibility) for the collection of:

- a) **Baseline population data** for **Hastings River Mouse** within 100 meters of **Woodcutters Ecocamp**;
- b) **Baseline population data** for **Fleay’s Frog** and **Mountain Frog** within 100 meters upstream and downstream of each crossing of the **new trails** at **Blackfellow Creek** and **Dalrymple Creek**;
- c) **Baseline water quality data** within 100 meters upstream and downstream of each crossing of the **new trails** at **Blackfellow Creek** and **Dalrymple Creek**; and
- d) **Baseline riparian habitat quality data** within 100 meters upstream and downstream of each crossing of the **new trails** at **Blackfellow Creek** and **Dalrymple Creek**.

---

---

*As varied on the date the instrument is signed*

8A) The approval holder must not implement any onsite disposal of sewage or wastewater unless the **Minister** has approved a Sewage and Wastewater Monitoring Plan (SWMP) in writing.

8B) The SWMP must be consistent with the **Environmental Management Plan Guidelines**, and:

- a) Specify soil, water, and riparian habitat quality data collection and analysis methods, including:
  - i) Survey methodology
  - ii) Effort
  - iii) Timing
  - iv) Frequency
  - v) Responsibility
- b) Specify the methods that will be used to establish baseline levels for at least 12 months prior to SWMP implementation, and detect any changes to levels attributable to onsite sewage or wastewater disposal
- c) Be reviewed by a **suitably qualified independent expert**
- d) Include an evaluation by the **suitably qualified independent expert** of the adequacy of the proposed data collection and analysis methods

8C) The approval holder must continue to continue to implement the approved SWMP at least until the **completion of the Action**.

---

*As varied on 02/07/2019*

9) The approval holder must not **commence the action** at:

- a) **Woodcutters Ecocamp**, until the collection of the **Hastings River Mouse baseline population data** (condition 8.a.), has been completed in accordance with the approved BDCP; and
- b) **New creek trails**, until the collection of the **baseline data** (conditions 8.b., 8.c., and 8.d.), has been completed in accordance with the approved BDCP.

---

*As varied on the date the instrument is signed*

**Scenic Rim Trail Management Plan**

10) No less than 20 **business days** prior to the **commencement of the action**, the approval holder must submit a Scenic Rim Trail Management (SRTMP) to the **department**. The SRTMP must be

---

consistent with the **Environmental Management Plan Guidelines**, and:

- a) Ensure the SRTMP is peer reviewed by a **suitably qualified independent expert** who must provide a written report that evaluates the adequacy of the 10 year ongoing monitoring, mitigation and management measures of the SRTMP and includes a statement that endorses the SRTMP and confirms that the SRTMP will meet the aims and requirements set in condition 14;
- b) Publish the peer reviewed SRTMP, written report and statement on its website, prior to the **commencement of the action**, and ensure these remain available on the website for the life of the approval;
- c) Within 10 days after publishing the SRTMP, report and statement, notify the **department** of the actual date of publication;

10A) The SRTMP must be in place prior to the **commencement of the action**.

10B) The approval holder must implement the SRTMP.

---

*As varied on the date the instrument is signed*

11) [Revoked]

---

*As varied on the date the instrument is signed*

12) [Revoked]

---

*As varied on the date the instrument is signed*

13) [Revoked]

---

*As varied on 02/07/2019*

14) The SRTMP required under conditions 10 – 13 must:

- a) Describe the measures to be implemented for the duration of the approval to:
    - i) Minimise vegetation clearance for the construction of **new trails**;
    - ii) Minimise, manage and remediate erosion along the **Scenic Rim Trail**;
    - iii) Reduce the risk of spread of existing vertebrate pests, weeds and pathogens, including chytrid fungus;
-

- 
- iv) Reduce the risk of introduction and establishment of new vertebrate pests, weeds and pathogens, including chytrid fungus;
  - v) Control any new and existing weeds and pathogens outside the Main Range National Park along the **Scenic Rim Trail** and at any camps;
  - vi) Ensure trail guides are trained to identify any new or existing invasive species of weeds;
  - vii) Report any new or existing invasive species of weeds, pests, or pathogens to the Queensland Government agency responsible for the management of the Main Range National Park;
  - viii) Establish and implement a shoe cleaning and sterilisation facility at the **entry** point and protocols for **staff** and clients entering the **Scenic Rim Trail**;
  - ix) Minimise the impact of artificial light and noise on the **Hastings River Mouse** at **Woodcutters Ecocamp**;
  - x) Remove food waste and litter from the **Scenic Rim Trail** and at the **Woodcutters Ecocamp** and **Amphitheatre View Wilderness Ecocamp** to outside of the **GRAWHP** and Main Range National Park.
- b) Specify protocols to ensure that any observations of vertebrate pests or weeds, or evidence of pathogens along or in the vicinity of the Scenic Rim Trail are recorded and reported to the approval holder and subsequently to the Queensland Government agency responsible for the management of the Main Range National Park;
  - c) Specify the details of a 10 year annual ongoing monitoring program (including methodology, effort, timing, frequency and responsibilities) capable of predicting and detecting:
    - i) A decrease of the population of **Hastings River Mouse** at the **Woodcutters Ecocamp** compared to the baseline population established under condition 8.a.;
    - ii) A decrease of the population of **Fleay's Frog** and **Mountain Frog** at each crossing of the **new trails** at **Blackfellow Creek** and **Dalrymple Creek** compared to the baseline population established under condition 8.b.;
-

- 
- iii) Changes in water quality compared to the baseline established under condition 8.c. at either crossing of the **new trails at Blackfellow Creek and Dalrymple Creek**; and
  - iv) A decrease of riparian habitat quality at either crossing of the **new trails at Blackfellow Creek and Dalrymple Creek** compared to the baseline established under condition 8.f.
- d) Specify the criteria that will trigger corrective action and indicative correction measures, if any decrease of change in water quality, populations or riparian habitat quality referred to in condition 14.c. is detected;
  - e) Include an assessment of potential risks that may prevent successful implementation of the management measures, detail the control measures that will be implemented to mitigate these risks, and assess residual risks ratings;
  - f) Take account of relevant conservation advice, recovery plans and threat abatement plans for **Hastings River Mouse** and **Fleay's Frog** and provide information (for example in a table) as to where this has been addressed; and
  - g) Take account of all relevant **management plans** for managing the **GRAWHP**.

---

*As varied on  
02/07/2019*

15) [Revoked]

---

*As varied on the date  
the instrument is  
signed*

15A) The approval holder must not implement any onsite disposal of sewage or wastewater unless the **Minister** has approved in writing a Plan for Wastewater and Sewage Management (PWaSM). The PWaSM must be consistent with the **Environmental Management Plan Guidelines**, and:

- a) Specify measures to:
    - i) Dispose all sewage and wastewater to sub-surface land at **class A** effluent quality
    - ii) Sample effluent quality before disposal
    - iii) Minimise sewage and wastewater disposal volumes
    - iv) Minimise impacts to **protected matters**
  - b) Include:
    - i) Corrective action criteria and measures
    - ii) Risks to successful implementation
-

- 
- iii) Control measures to mitigate risks
  - c) Be reviewed by a **suitably qualified independent expert**
  - d) Include an evaluation by the **suitably qualified independent expert** of the adequacy of the PWaSM.
- 

## Part B – Administrative conditions

---

*As varied on the date the instrument is signed*

### Reporting Non-Compliance

- 16) The approval holder must notify the **department** electronically, within 2 **business days** of becoming aware of any **incident**. The approval holder must specify in each notification:
- a) any condition or commitment made in a **plan** which has not been, or may have not been, complied with,
  - b) a short description of the **incident**, and
  - c) the location (if applicable, including co-ordinates), date and time of the **incident**.

*As varied on the date the instrument is signed*

- 17) The approval holder must provide to the **department** in writing, within 12 **business days** of becoming aware of an **incident**, the details of that **incident**. The approval holder must specify:
- a) all corrective measures and investigations which the approval holder has already taken in respect of the **incident**,
  - b) the potential impacts of the **incident**,
  - c) the method and timing of any corrective measures that the approval holder proposes to undertake to address the **incident**, and
  - d) any variation of these conditions or revision of a **plan** that will be required to prevent recurrence of the **incident** and/or to address its consequences.

*As varied on the date the instrument is signed*

- 18) Within 2 **business days** of awareness, and no later than 10 **business days**, the approval holder must notify the department in writing of any:
- a) Incident
  - b) Condition non-compliance
  - c) Management plan commitment non-compliance
-

	<p>18B) The notification must detail:</p> <ul style="list-style-type: none"> <li>a) A description of the condition or commitment in breach</li> <li>b) Corrective actions or investigations undertaken or intended to be taken</li> <li>c) Potential impacts of the <b>incident</b> or non-compliance</li> <li>d) Remedial action methods and timing</li> </ul>
<p><i>As varied on the date the instrument is signed</i></p>	<p>19) [Revoked]</p>
<p><i>As varied on the date the instrument is signed</i></p>	<p><b>Commencement of the Action</b></p> <p>20) Within 20 <b>business days</b> following the <b>commencement of the action</b>, the approval holder must advise the <b>Department</b> in writing of actual date of <b>commencement of the action</b>.</p>
<p><i>As varied on the date the instrument is signed</i></p>	<p><b>Compliance Records</b></p> <p>21) The approval holder must maintain accurate and complete <b>compliance records</b> and document the procedure for recording and storing <b>compliance records</b>.</p> <p>21A) If the <b>department</b> makes a request in writing, the approval holder must provide electronic copies of <b>compliance records</b> to the <b>department</b> within the timeframe specified in the request.</p> <p><b>Note: Compliance records</b> may be subject to audit by the <b>department</b>, or by an <b>independent auditor</b> in accordance with section 458 of the <b>EPBC Act</b>, and/or be used to verify compliance with the conditions. Summaries of the results of an audit may be published on the <b>department's</b> website or through the general media.</p>
<p><i>As varied on the date the instrument is signed</i></p>	<p><b>Annual Compliance Reporting</b></p> <p>22) The approval holder must prepare a <b>compliance report</b> for each <b>Annual Compliance Report period (ACR period)</b>.</p> <p>22A) The approval holder must ensure each <b>compliance report</b> includes:</p> <ul style="list-style-type: none"> <li>a) accurate and complete details of compliance and any non-compliance with: <ul style="list-style-type: none"> <li>i) each condition attached to this approval decision, and</li> <li>ii) all commitments made in each <b>plan</b>,</li> </ul> </li> <li>b) a schedule of all <b>plans</b> in effect in relation to these conditions during the <b>ACR period</b>,</li> </ul>

- 
- c) accurate and complete details of how each **plan** was implemented during the **ACR period**, and
  - d) if any **incident** occurred, accurate and complete details of each **incident**.

22B) The approval holder must ensure each **compliance report** from 2025 onwards is completed to the satisfaction of the **Minister** and is consistent with the *Annual Compliance Report Guidelines*, Commonwealth of Australia 2023.

22C) The approval holder must, within 60 **business days** following the end of each **ACR period**, in a format that is easily accessible and downloadable, publish on the **website** each **compliance report**.

22D) The approval holder must:

- e) Exclude or redact **sensitive biodiversity data** from each **compliance report** and **shapefile** published on the **website** or otherwise provided to a member of the public.
- f) If **sensitive biodiversity data** is excluded or redacted from a version of a **compliance report** published or otherwise provided to a member of the public, submit the full **compliance report** to the **department** within 5 **business days** of its publication on the **website** and notify the **department** in writing what exclusions and redactions have been made in the version published on the **website** or otherwise provided to a member of the public.
- g) If **sensitive biodiversity data** is excluded or redacted from a version of a **shapefile** published or otherwise provided to a member of the public, submit the full **shapefile** to the **department** within 5 **business days** of its publication on the **website** and notify the **department** in writing what exclusions and redactions have been made in the version published on the **website** or otherwise provided to a member of the public.

22E) The approval holder must notify the **department** electronically, within 5 **business days** of each date of publication that the **compliance report** has been published on the **website**. In this notification, the approval holder must provide the **department** with the web address for where the **compliance report** and related **shapefile** are published on the **website**.

22F) The approval holder must keep each **compliance report** and related **shapefile** published on the **website** from the first date which that

---

---

**compliance report** must be published and until the expiry date of this approval.

**Note: Compliance reports** may be published on the **department’s** website.

---

*As varied on the date the instrument is signed*

23) [Revoked]

---

*As varied on the date the instrument is signed*

24) [Revoked]

---

*As varied on the date the instrument is signed*

**Independent audit**

25) The approval holder must ensure that an **independent audit** of compliance with the conditions is conducted as directed by the **Minister**.

25A) The approval holder must submit details of the proposed **independent auditor** and their qualifications to the **department** within 10 **business days** following direction.

25B) The approval holder must ensure the scope of each **independent audit** is sufficient to determine the compliance status for each condition of approval, and each commitment made in each **plan**.

25C) The approval holder must ensure the criteria for each **independent audit** and the undertaking of each **independent audit** are consistent with the **Independent Audit and Audit Report Guidelines**.

25D) The approval holder must submit an **audit report** to the **department** for written agreement from the **department** within 3 months following the end of each **direction**, or as otherwise directed by the **Minister** in writing.

25E) The approval holder must ensure each **audit report** is completed to the satisfaction of the **Minister** and is consistent with the **Independent Audit and Audit Report Guidelines** to the extent that the **Independent Audit and Audit Report Guidelines** are consistent with these conditions.

25G) The approval holder must publish each **audit report** on the **website**, in a format that is easily accessible and downloadable, within 10 **business days** of the date the **department** agrees to that **audit report** in writing.

25H) The approval holder must notify the **department** within 5 **business days** of the date the **audit report** is published on the **website**. In this notification, the approval holder must provide the **department** with

---

---

the web address for where the **audit report** is published on the **website**.

25) The approval holder must keep each **audit report** published on the **website** from the first date which that **audit report** must be published and until the expiry date of this approval.

---

*As varied on the date the instrument is signed*

26) [Revoked]

---

*As varied on the date the instrument is signed*

**Plan Revision**

**Note:** Section 143A of the **EPBC Act** entitles the approval holder to apply for the **Minister's** approval of a revised version of a **plan**.

27) The approval holder may choose to revise a **plan** required to be implemented under conditions 8A) and 15A) without submitting it for approval under section 143A of the **EPBC Act**, if:

- a) the taking of the Action in accordance with the revised **plan** would be consistent with the approved Action,
  - b) the taking of the Action in accordance with the revised **plan** would be consistent with the conditions attached to this approval,
  - c) the taking of the Action in accordance with the revised **plan** would not be likely to have a **new or increased impact**, and
  - d) the approval holder notifies the **department** electronically that it has prepared a revised version of the **plan** (the 'revised **plan**'). In notifying the **department**, the approval holder must specify each condition which references the **plan** and provide the **department** with:
    - i) an electronic copy of the revised **plan**,
    - ii) an electronic copy of the revised **plan** marked up with track changes to show the differences between the **plan** and the revised **plan**,
    - iii) a comprehensive explanation of all differences between the **plan** and the revised **plan**,
    - iv) a declaration that the approval holder has read and understands the *Guidance on 'new or increased impact' relating to changes to approved management plans under EPBC Act environmental approvals*, Commonwealth of Australia 2017,
-

- 
- v) a comprehensive analysis and detailed discussion on the likelihood that taking the Action in accordance with the revised plan will not have, or will be not likely to have, a **new or increased impact**,
  - vi) written notice of the date on which the approval holder will implement the revised **plan** (the ‘revised **plan** implementation date’), being at least 30 **business days** after the date of providing notice of the revision of the **plan**, or a date agreed to in writing with the **department**, and
  - vii) a copy of the **compliance report** for the latest **ACR period** and a statement of any relevant history of compliance (including non-compliance) in relation to the **plan**.

The approval holder must commence implementation of the revised **plan** from the revised **plan** implementation date unless otherwise notified in writing by the **Minister**.

---

*As varied on the date the instrument is signed*

- 28) If the **Minister** notifies the approval holder that the **Minister** is satisfied that the taking of the Action in accordance with a **plan** which has been revised without submitting it for the **Minister’s** approval would be likely to have a **new or increased impact**, then:
- a) the approval holder’s ability to revise a **plan** without submitting the **plan** for **Minister** approval does not apply, or ceases to apply, in relation to the revised **plan**,
  - b) the approval holder must implement the **plan** in force immediately prior to that revised **plan** or a version of the **plan** specified by the **Minister** in the notice, and
  - c) the **Minister** may also notify that, for a specified period, the approval holder’s ability to revise a **plan** without submitting the **plan** for **Minister** approval does not apply for one or more specified **plans**

---

*As varied on the date the instrument is signed*

29) [Revoked]

---

*As varied on the date the instrument is signed*

30) The approval holder may, at any time by giving written notice to the **department**, revoke its choice to implement a **plan** which has been revised without submitting it for the **Minister’s** approval. If the approval holder revokes the choice to implement a revised **plan**, the approval holder must implement the plan in force immediately prior to that revised **plan**.

---

<b>Note:</b> The above conditions are not intended to limit the operation of section 143A of the <b>EPBC Act</b> .	
<i>As varied on the date the instrument is signed</i>	31) [Revoked]
<i>As varied on the date the instrument is signed</i>	32) [Revoked]
<i>As varied on the date the instrument is signed</i>	33) [Revoked]
<i>As varied on the date the instrument is signed</i>	34) [Revoked]
<i>Original dated 18/01/2019</i>	35) If, at any time after five (5) years from the date of this approval, the approval holder has not <b>commenced the action</b> , then the approval holder must not <b>commence the action</b> without the written agreement of the <b>Minister</b> .
<i>As varied on the date the instrument is signed</i>	<p><b>Submission and Publication of Plans</b></p> <p>36) Wherever these conditions require the approval holder to submit any <b>plan</b> to the <b>department</b>, all such <b>plans</b> must be submitted to the <b>department</b> electronically.</p>
<i>As varied on the date the instrument is signed</i>	<p>37) Unless otherwise agreed to in writing by the <b>Minister</b>, the approval holder must publish each <b>plan</b> on the <b>website</b> within 15 <b>business days</b> of the date:</p> <p>a) the <b>plan</b> is approved by the <b>Minister</b> in writing, if the <b>plan</b> requires the approval of the <b>Minister</b>,</p> <p>b) the <b>plan</b> is submitted to the <b>department</b> in accordance with a requirement of these conditions, if the <b>plan</b> does not require the approval of the <b>Minister</b>.</p>
<i>As varied on the date the instrument is signed</i>	38) The approval holder must keep all <b>plans</b> published on the <b>website</b> , in a format that is easily accessible and downloadable, from the first date which that <b>plan</b> must be published and until the expiry date of this approval. This requirement applies to all current and superseded versions of <b>plans</b> .
<i>As varied on the date the instrument is signed</i>	39) The approval holder is required to exclude or redact <b>sensitive biodiversity data</b> from any version of a <b>plan</b> before that <b>plan</b> is published on the <b>website</b> or otherwise provided to a member of the public. If <b>sensitive biodiversity data</b> is excluded or redacted from a

	<p><b>plan</b>, the approval holder must notify the <b>department</b> in writing what exclusions and redactions have been made in the version published on the <b>website</b>.</p>
<p><i>As varied on the date the instrument is signed</i></p>	<p>40) Within 20 <b>business days</b> after the <b>completion of the Action</b>, and, in any event, at least 20 <b>business days</b> prior to the expiry date of this approval, the approval holder must notify the <b>department</b> electronically of the date of <b>completion of the Action</b> and provide <b>completion data</b>. The approval holder must submit any spatial data that comprises <b>completion data</b> as a <b>shapefile</b>.</p>
<p><b>date of decision</b></p>	<p><b>definitions attached to approval</b></p>
<p><i>As varied on the date the instrument is signed</i></p>	<p><b>Annual Compliance Report period</b> or <b>ACR period</b> means each subsequent 12-month period following the date of this approval decision until the expiry date of this approval, unless otherwise specified in writing by the <b>Minister</b>.</p>
<p><i>As varied on the date the instrument is signed</i></p>	<p><b>Audit report</b> means a written report of an <b>independent audit</b>.</p>
<p><i>Original dated 18/01/2019</i></p>	<p><b>Advanced secondary</b>: means treatment of effluent to meet the standard specified for Advanced Secondary in 'Appendix 1 – Effluent Quality' of the <i>Queensland Plumbing and Wastewater Code (2017)</i> (as replaced or amended from time to time), and including nutrient removal and disinfection using irradiation with ultraviolet light (not chlorination).</p>
<p><i>Original dated 18/01/2019</i></p>	<p><b>ALA</b>: means Atlas of Living Australia <b>Mountain Frog</b> observation record shown as 'ALA records' in the maps at <a href="#">Attachment 1</a>.</p>
<p><i>Original dated 18/01/2019</i></p>	<p><b>Amphitheatre View Wilderness Ecocamp</b>: the area marked as 'Amphitheatre View Wilderness Ecocamp' in <a href="#">Attachment 2</a>.</p>
<p><i>Original dated 18/01/2019</i></p>	<p><b>BAAM record</b>: means a Biodiversity Assessment and Management Pty Ltd (BAAM) <b>Mountain Frog</b> observation record shown as 'BAAM records' in the maps at <a href="#">Attachment 1</a>.</p>
<p><i>As varied on 02/07/2019</i></p>	<p><b>Baseline data</b>: means all <b>baseline habitat data</b>, <b>baseline population data</b>, <b>baseline water quality data</b> and <b>baseline riparian habitat quality data</b>.</p>
<p><i>Original dated 18/01/2019</i></p>	<p><b>Baseline habitat data</b>: means habitat location, quality and composition as determined and collected by a <b>suitably qualified person</b> over a</p>

	timeframe that serves as a sound basis for comparison to data acquired after <b>commencement of the action</b> .
<i>Original dated 18/01/2019</i>	<b>Baseline population data:</b> means data including, but not limited to, population abundance, composition and distribution as determined and collected by a <b>suitably qualified person</b> over a timeframe that serves as a sound basis for comparison to data acquired after <b>commencement of the action</b> .
<i>As varied on the date this variation instrument is signed</i>	<b>Baseline riparian habitat quality data:</b> means data including but not limited to, stream bank and stream bed condition, and terrestrial floor composition and quality as determined and collected by a <b>suitably qualified person</b> over a timeframe that serves as a sound basis for comparison to data acquired after <b>commencement of the action</b> .
<i>As varied on 02/07/2019</i>	<b>Baseline soil quality data:</b> [Revoked]
<i>As varied on the date this instrument is signed</i>	<b>Baseline water quality data:</b> means data including, but not limited to, pH, turbidity, dissolved oxygen, electrical conductivity and total suspended solids as determined and collected by a <b>suitably qualified person</b> over a timeframe that serves as a sound basis for comparison to data acquired after <b>commencement of the action</b> .
<i>As varied on the date this instrument is signed</i>	<b>Biodiversity data</b> means ‘biodiversity data’ as described in the <i>Policy on Accessing and Sharing Biodiversity Data</i> , Commonwealth of Australia 2024.
<i>Original dated 18/01/2019</i>	<b>Blackfellow Creek:</b> the creek marked ‘Blackfellow Creek’ in <a href="#">Attachment 3</a> .
<i>Original dated 18/01/2019</i>	<b>Business days:</b> a day other than a Saturday or Sunday or a day which is a public holiday for the whole of Queensland.
<i>Original dated 18/01/2019</i>	<b>Camps:</b> Mt Mistake Farmhouse and Canopy Ecocamp shown at <a href="#">Attachment 5</a> .
<i>Original dated 18/01/2019</i>	<b>Class A:</b> means recycle water produced to the standard prescribed in Division 2 – 18AF and Schedule 3D of the <i>Queensland Public Health Regulation 2005</i> , as replaced or amended from time to time.
<i>Original dated 18/01/2019</i>	<b>Class 3 track:</b> a formed track with hardened natural surfaces to prevent erosion, no more than 2.5 meters wide.
<i>Original dated 18/01/2019</i>	<b>Class 4 track:</b> a rough track without major modification to the ground.

<i>Original dated 18/01/2019</i>	<b>Class 5 track:</b> a rough unformed track with minimal to no modification of the natural environment, no more than 60cm wide.
<i>As varied on the date this instrument is signed</i>	<b>Clear, cleared or clearing</b> means the cutting down, felling, thinning, logging, removing, killing, destroying, poisoning, ringbarking, uprooting, or burning of vegetation but does not include weeds (see the Australian Weeds Strategy 2017-2027, Commonwealth of Australia 2017 for further guidance).
<i>Original dated 18/01/2019</i>	<b>Commence the action/commencement of the action:</b> the first clearing of any native vegetation, major works and preparatory works.
<i>As varied on the date the instrument is signed</i>	<b>Completion data</b> means an environmental report and spatial data clearly detailing how the conditions of this approval have been met
<i>As varied on the date the instrument is signed</i>	<b>Completion of the Action</b> means the date on which all activities associated with the approved Action, other than those which provide compensation for the impacts of the Action, have permanently ceased and/or been completed.
<i>As varied on the date the instrument is signed</i>	<b>Compliance records</b> means all documentation or other material in whatever form required to demonstrate compliance with these conditions of approval (including compliance with commitments made in <b>plans</b> ) in the approval holder's possession, or that are within the approval holder's power to obtain lawfully.
<i>As varied on the date the instrument is signed</i>	<b>Compliance report</b> means a written report of compliance with, and fulfilment of, these conditions (including compliance with commitments made in <b>plans</b> ).
<i>Original dated 18/01/2019</i>	<b>Dalrymple Creek:</b> the creek marked as 'Dalrymple Creek' at <a href="#">Attachment 4</a> .
<i>Original dated 18/01/2019</i>	<b>Department:</b> the Australian Government Department responsible for administering the <b>EPBC Act</b> .
<i>Original dated 18/01/2019</i>	<b>Entry:</b> the entry point to the <b>Scenic Rim Trail</b> located at Thornton Trailhead.
<i>Original dated 18/01/2019</i>	<b>EPBC Act:</b> the <i>Environment Protection and Biodiversity Conservation Act 1999</i> (Cth).
<i>Original dated 18/01/2019</i>	<b>Environmental Management Plan Guidelines:</b> the Department's Environmental Management Plan Guidelines available on the <b>Department's</b> website.

<i>Original dated 18/01/2019</i>	<b>Fleay's Frog:</b> the Fleay's Frog ( <i>Mixophyes fleayi</i> ) listed as a threatened species under the <b>EPBC Act</b> .
<i>Original dated 18/01/2019</i>	<b>Fleay's Frog breeding habitat:</b> sites where tadpoles occur in pools, and riffle zones used in breeding, as indicated in maps at <a href="#">Attachment 1</a> .
<i>Original dated 18/01/2019</i>	<b>GRAWHP:</b> the Gondwana Rainforest of Australia World Heritage property inscribed on the World Heritage List in 1986 and extended 1994.
<i>As varied on the date the instrument is signed</i>	<b>Habitat quality</b> means a measure of the overall viability of a site and its capacity to support <b>protected matters</b> , with respect to site condition, site context and species stocking rate and/or composition.
<i>As varied on the date the instrument is signed</i>	<b>Harm</b> means to cause any measurable direct or indirect disturbance or deleterious change as a result of any activity associated with the Action.
<i>Original dated 18/01/2019</i>	<b>Hastings River Mouse:</b> the Hastings River Mouse ( <i>Pseudomys oralis</i> ) listed as a threatened species under the <b>EPBC Act</b> , with species habitat and records as indicated in maps at <a href="#">Attachment 6</a> .
<i>As varied on the date the instrument is signed</i>	<p><b>Incident</b> means any:</p> <ul style="list-style-type: none"> <li>- event which has the potential to, or does, <b>harm any protected matter</b>,</li> <li>- potential non-compliance with these conditions, including the administrative requirements,</li> <li>- actual non-compliance with these conditions, including the administrative requirements,</li> <li>- potential non-compliance with one or more commitment made in a <b>plan</b>,</li> <li>- actual non-compliance with one or more commitment made in a <b>plan</b></li> <li>- decrease in a population of a <b>protected matter</b> species</li> <li>- decrease in soil, water or <b>habitat quality</b> that could <b>harm a protected matter</b>.</li> </ul>
<i>As varied on the date the instrument is signed</i>	<b>Independent audit</b> means an audit, conducted by an <b>independent auditor</b> , of compliance with and fulfilment of these conditions and the commitments made in <b>plans</b> , objectively evaluated against the audit criteria developed by the <b>independent auditor</b> , in accordance with the <b>Independent Audit and Audit Report Guidelines</b> to the extent that the <b>Independent Audit and Audit Report Guidelines</b> are consistent with these conditions.

<i>As varied on the date the instrument is signed</i>	<b>Independent Audit and Audit Report Guidelines</b> means the <i>Environment Protection and Biodiversity Conservation Act 1999 Independent Audit and Audit Report Guidelines</i> , Commonwealth of Australia 2019.
<i>As varied on the date the instrument is signed</i>	<p><b>Independent auditor</b> means a person, or firm, who:</p> <ul style="list-style-type: none"> <li>– does not have any individual, financial*, employment* or family affiliation or any conflicting interests with the Action, the approval holder or the approval holder’s staff, representatives, or associated persons,</li> <li>– has demonstrated experience in undertaking government-regulated environmental compliance audits, and</li> <li>– holds relevant professional qualifications and accreditations.</li> </ul> <p>*Other than for the purpose of undertaking the role for which the person, or firm, is required.</p>
<i>Original dated 18/01/2019</i>	<p><b>Management Plans:</b> means any management plan adopted by an Australian or Queensland government department or agency that is applicable to the <b>GRAWHP</b>, including:</p> <ul style="list-style-type: none"> <li>a) Strategic overview for management of the World Heritage Central Eastern Rainforest Reserves of Australia / CERRA. Canberra: Dept of the Environment and Heritage, 2000.</li> <li>b) Main Range National Park and Spicers Gap Road Conservation Park Management Statement 2013: Qld Department of National Parks, Recreation, Sport and Racing.</li> </ul>
<i>Original dated 18/01/2019</i>	<b>Minister:</b> the Australian Government Minister responsible for administering the <b>EPBC Act</b> and includes a delegate of the <b>Minister</b> .
<i>Original dated 18/01/2019</i>	<b>Mountain Frog:</b> the Mountain Frog ( <i>Phyllorhina kundagungan</i> ).
<i>Original dated 18/01/2019</i>	<b>New or increased impact:</b> means a new or increased environmental impact or risk relating to any <b>protected matter</b> , when compared to the likely impact of implementing the action management plan that has been approved by the <b>Minister</b> under condition 10, including any subsequent revisions approved by the <b>Minister</b> , as outlined in the Guidance on ‘ <i>New or Increased Impact</i> ’ relating to changes to approved management plans under EPBC Act environmental approvals (2017).
<i>Original dated 18/01/2019</i>	<b>New creek trails:</b> the portion of new trails situated within a 100 m of <b>Blackfellow Creek Crossing</b> and <b>Dalrymple Creek</b> crossing.

<p><i>Original dated 18/01/2019</i></p>	<p><b>New trails:</b> means any trail not in existence at the date of approval, including:</p> <ul style="list-style-type: none"> <li>a) 5.7 km of <b>Class 5 track</b>, and All Terrain 4WD access to the Ecocamps, via the retired section of the <b>Winder Forestry Track</b>. This includes two <b>Class 5 tracks</b> that deviate parallel to <b>Winder Forestry Track</b> to access sites of amenity;</li> <li>b) 2.76 km of track, principally <b>Class 5 track</b>, linking the <b>Winder Management Track</b> to the <b>Amphitheatre View Wilderness Ecocamp</b>. This track may cross to <b>Blackfellow Creek</b>. Sections of <b>Class 3 track</b> may be constructed in the descent to and ascent from <b>Blackfellow Creek</b>;</li> <li>c) 4.5 km of track, principally <b>Class 5 track</b>, linking Mt Castle Lookout and the Cascades Trail. This track may cross <b>Dalrymple Creek</b> at its upper source. Sections of <b>Class 3 track</b> may be constructed in the descent to and ascent from the creek;</li> <li>d) 1.7 km of track, principally <b>Class 5 track</b>, linking Sylvester’s Lookout and the Bare Rock Trail. This section is to be used as the most direct access south for people who will not be using <b>Woodcutters Ecocamp</b>. A section of <b>Class 3 track</b> may be constructed for the descent to and ascent from the creek;</li> <li>e) 4.9 km of track, mainly <b>Class 4 track</b>, linking the Banshee Fire Line to Bare Rock;</li> <li>f) 0.5 km upgrade to <b>Class 3 track</b> of Mt Mitchell Track to Spicers Peak Nature Reserve; and</li> <li>g) The trails shown in and designated ‘New’ in the Legend of Attachment 5 and <b>Winder Forestry Track</b>.</li> </ul>
<p><i>As varied on the date the instrument is signed</i></p>	<p><b>Plan</b> means any action management plan or strategy that the approval holder is required by these conditions to implement.</p>
<p><i>As varied on the date the instrument is signed</i></p>	<p><b>Protected matter</b> means a matter protected under a controlling provision in Part 3 of the <b>EPBC Act</b> for which this approval has effect.</p>
<p><i>Original dated 18/01/2019</i></p>	<p><b>Rainforest Spinach:</b> the Rainforest Spinach (<i>Elatostema reticulatum</i>).</p>
<p><i>As varied on 02/07/2019</i></p>	<p><b>Riparian habitat quality data:</b> means data including but not limited to, stream bank and stream bed collection, and terrestrial flora composition and quality as determined and collected by a <b>suitably qualified person</b>.</p>

<i>Original dated 18/01/2019</i>	<b>Scenic Rim Trail:</b> includes <b>new trails</b> , the ‘Existing Winder Road’ and the trails marked as ‘Existing Northern Fire Line’, ‘Trail to Canopy Ecocamp’ and ‘Existing QPWS Trail’ shown at <a href="#">Attachment 5</a> .
<i>As varied on the date the instrument is signed</i>	<b>Sensitive biodiversity data</b> means <b>biodiversity data</b> which, if released, published or otherwise exposed, may result in <b>harm</b> to the relevant <b>protected matter</b> as a result of the intentional or unintentional misuse of that <b>biodiversity data</b> .
<i>As varied on the date the instrument is signed</i>	<p><b>Shapefile</b> means location and attribute information about the Action provided in an Esri shapefile format containing:</p> <ul style="list-style-type: none"> <li>– ‘.shp’, ‘.shx’, ‘.dbf’ files,</li> <li>– a ‘.prj’ file which specifies the projection or geographic coordinate system used, and</li> <li>– an ‘.xml’ metadata file that describes the shapefile for discovery and identification purposes.</li> </ul>
<i>As varied on the date the instrument is signed</i>	<b>Soil quality data:</b> means data collected by a <b>suitably qualified person</b> including, but not limited to, nitrogen, phosphorus and heavy metals (As, Cd, Cr, Cu, Ni, Pb, Zn).
<i>Original dated 18/01/2019</i>	<b>Staff:</b> persons employed or contracted, including interns and volunteers, by the approval holder.
<i>Original dated 18/01/2019</i>	<b>Suitably qualified independent expert:</b> a person, independent from the approval holder and the writer of the plans, who has professional qualifications, training skills and or experience related to the matter of concern, and who can give authoritative assessment, advice and analysis using the relevant current protocols, standards, methods and or literature.
<i>Original dated 18/01/2019</i>	<b>Suitably qualified person:</b> a person who has professional qualifications, training, skills or experience relevant to the matter of concern, and who can give authoritative assessment, advice and analysis using relevant protocols, standards, codes of conduct, methods or literature.
<i>As varied on 02/07/2019</i>	<b>Water quality data:</b> means data collected by a <b>suitably qualified person</b> including, but not limited to, pH, turbidity, dissolved oxygen, electrical conductivity and total suspended solids.
<i>As varied on the date the instrument is signed</i>	<b>Website</b> means a set of related web pages located under a single domain name attributed to the approval holder and available to the public.

<i>Original dated 18/01/2019</i>	<b>Winder Forestry Track:</b> the track marked as 'Reopened Winder Road' in <u>Attachment 5</u> .
<i>Original dated 18/01/2019</i>	<b>Woodcutters Ecocamp:</b> the area marked as 'Woodcutters Ecocamp area' in <u>Attachment 2</u> .
<b>date of decision</b>	<b>Attachments</b>
<i>As varied on 10/03/2020</i>	<b>Attachment 1</b> – Maps of Mountain Frog and Fleay's Frog habitat and records
<i>As varied on 10/03/2020</i>	<b>Attachment 2</b> – Maps of the Amphitheatre View Wilderness Ecocamp Boundary and Woodcutters Ecocamp boundary
<i>As varied on 10/03/2020</i>	<b>Attachment 3</b> – Maps of Scenic Rim Trail – Blackfellow Creek Crossing
<i>As varied on 10/03/2020</i>	<b>Attachment 4</b> – Maps of Scenic Rim Trail – Dalrymple Creek Crossing
<i>As varied on 10/03/2020</i>	<b>Attachment 5</b> – Maps of Scenic Rim Trail (Thorton Trailhead to Canopy Ecocamp)
<i>As varied on 10/03/2020</i>	<b>Attachment 6</b> – Maps of suitable habitat for the Hastings River Mouse near Woodcutters Ecocamp

# Attachment 1

As varied on the date of this  
decision

**Attachment 1:** Map of Mountain  
Frog habitat and capture locations -  
overview map and Fleays Bar Frog  
habitat and capture locations -  
overview map

*Revised January 2020*

152.25

152.30

152.35

152.40

152.45

-27.85

-27.90

-27.95

-28.00

-28.05

-28.10

-27.85

-27.90

-27.95

-28.00

-28.05

-28.10

### Legend

- ALA Mountain Frog records
- BAAM Mountain Frog records
- Dry drainage line
- Potential Mountain Frog habitat
- Existing trail
- New trail
- Watercourse
- National Park



Main Range National Park

Thornton Trailhead

Mt Mistake Farmhouse

Mt Mistake Sunrise Lookout

New Lookout

The Winder

Amphitheatre View Wilderness Ecocamp

Mt Coella Lookout

Woodcutters Ecocamp

Sylvester's Lookout

Bare Rock

Canopy Ecocamp

### Project:

Mountain Frog habitat mapping



**SCENIC RIM TRAIL**  
BY SPICERS

### Title:

Mountain Frog habitat and records—  
Overview Map

Compiled by David Tucker  
Data layers sourced from the Queensland Government  
Horizontal datum: WGS84  
Version 4,13/12/2019

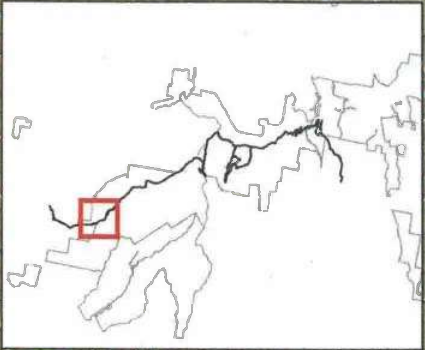
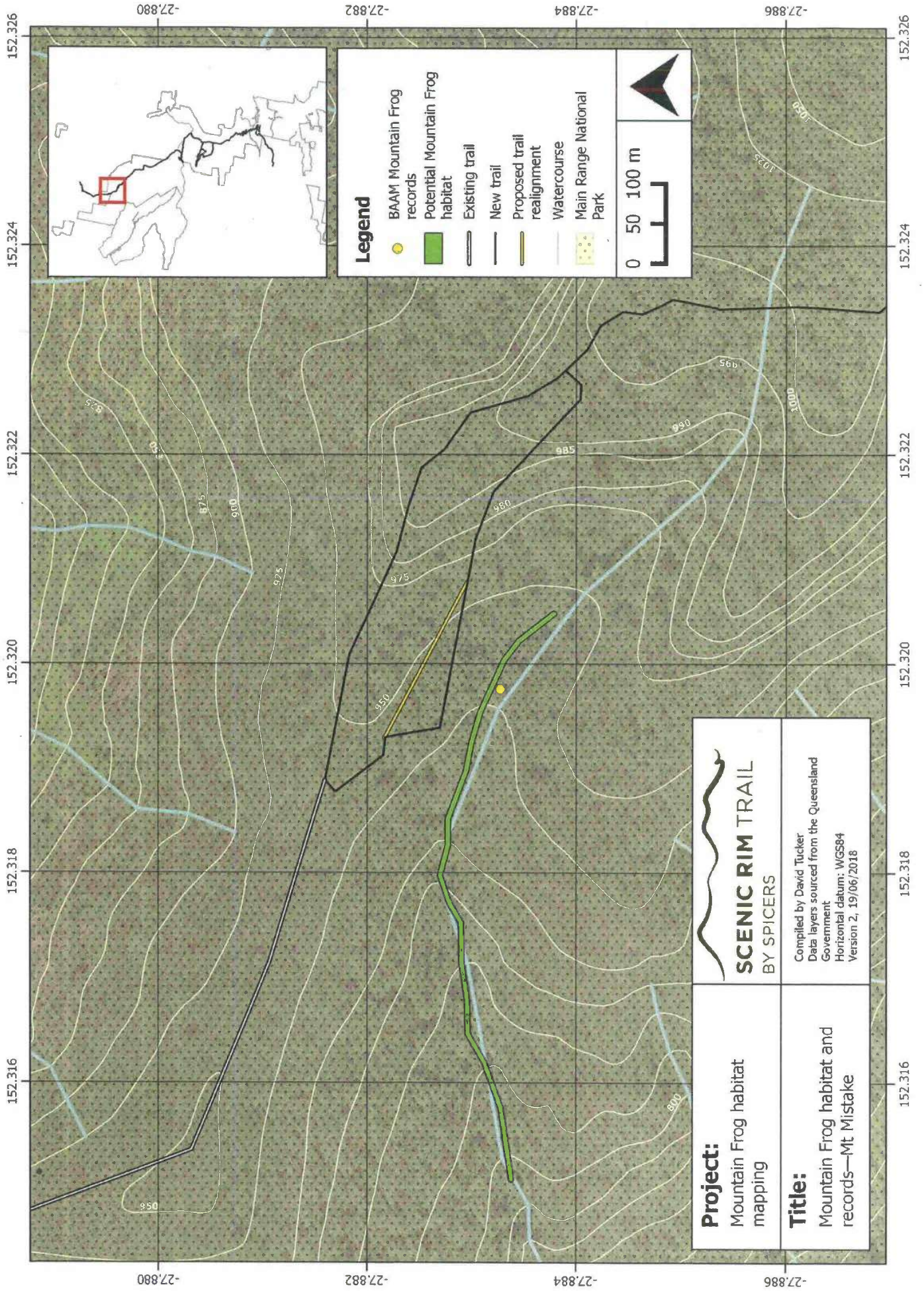
152.25

152.30

152.35

152.40

152.45



**Legend**

- BAAM Mountain Frog records
- Potential Mountain Frog habitat
- Existing trail
- New trail
- Proposed trail realignment
- Watercourse
- Main Range National Park

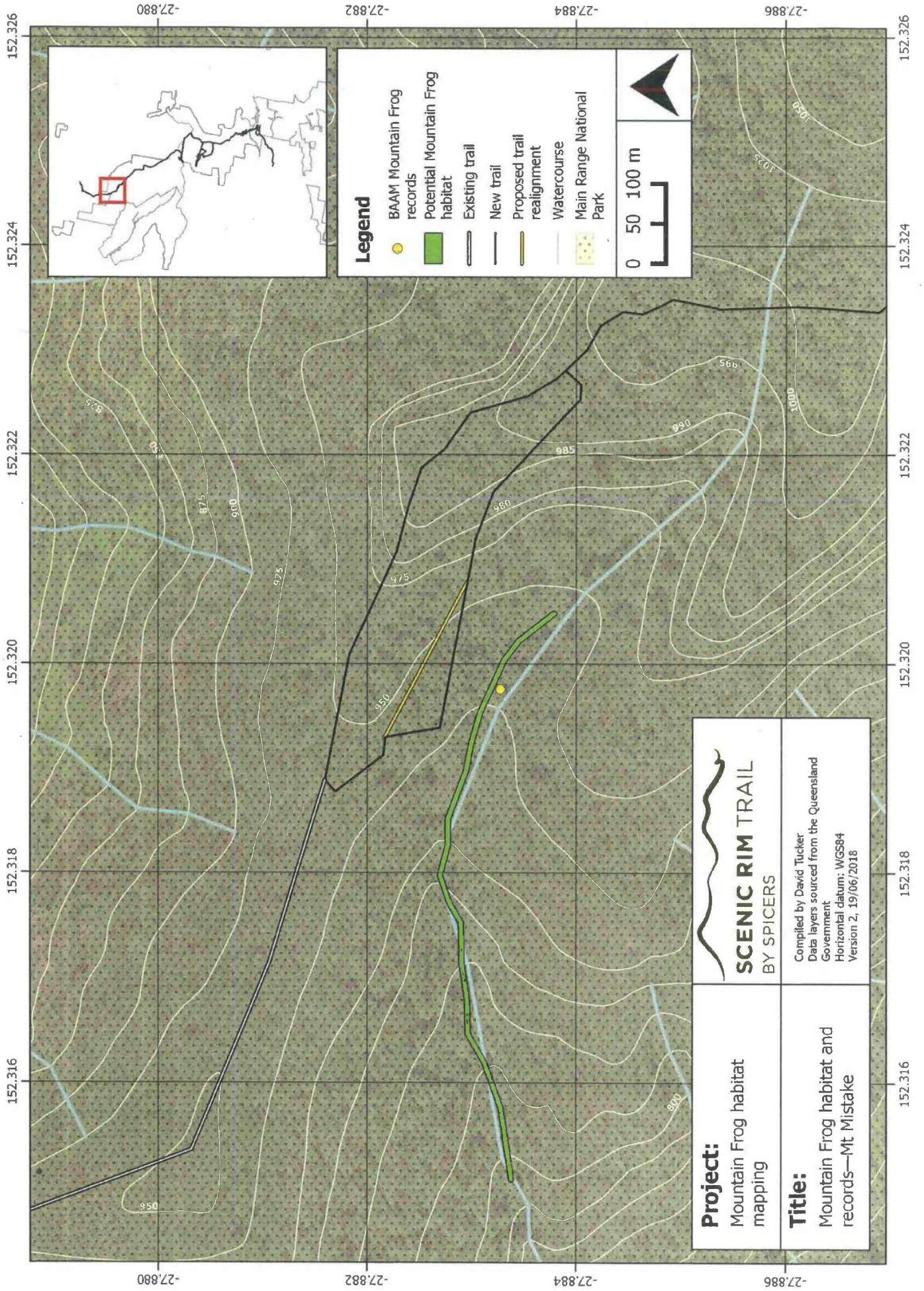
0 50 100 m

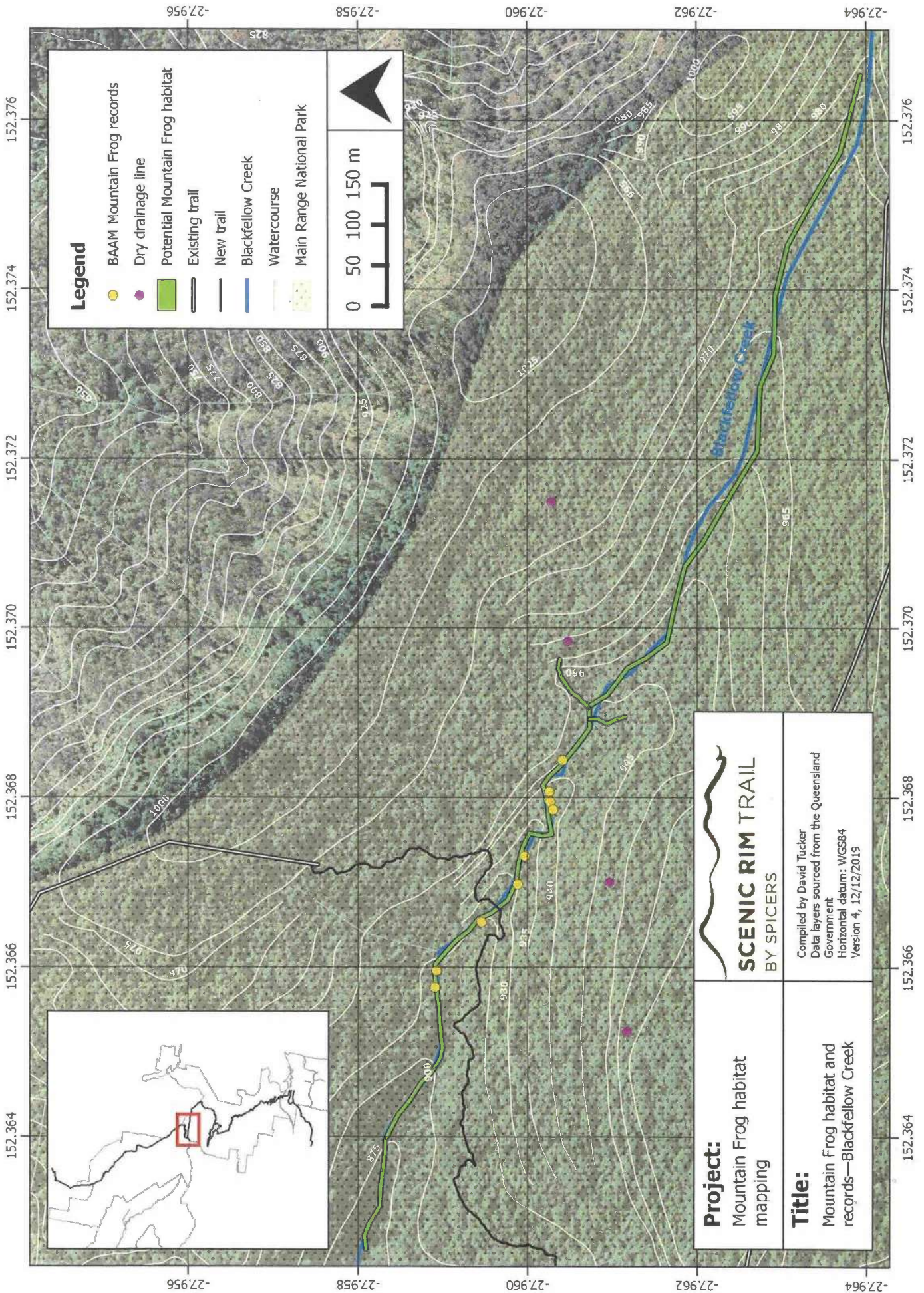
**Project:**  
Mountain Frog habitat mapping

**Title:**  
Mountain Frog habitat and records—Mt Mistake

**SCENIC RIM TRAIL**  
BY SPICERS

Compiled by David Tucker  
Data layers sourced from the Queensland Government  
Horizontal datum: WGS84  
Version 2, 19/06/2018

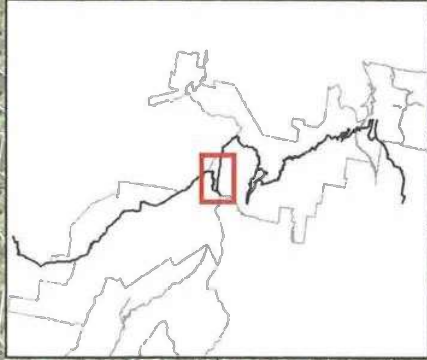




**Legend**

- BAAM Mountain Frog records
- Dry drainage line
- Potential Mountain Frog habitat
- Existing trail
- New trail
- Blackfellow Creek
- Watercourse
- Main Range National Park

0 50 100 150 m



**Project:**  
Mountain Frog habitat mapping

**Title:**  
Mountain Frog habitat and records—Blackfellow Creek

**SCENIC RIM TRAIL**  
BY SPICERS

Compiled by David Tucker  
Data layers sourced from the Queensland Government  
Horizontal datum: WGS84  
Version 4, 12/12/2019

152.376 -27.964

152.374 -27.962

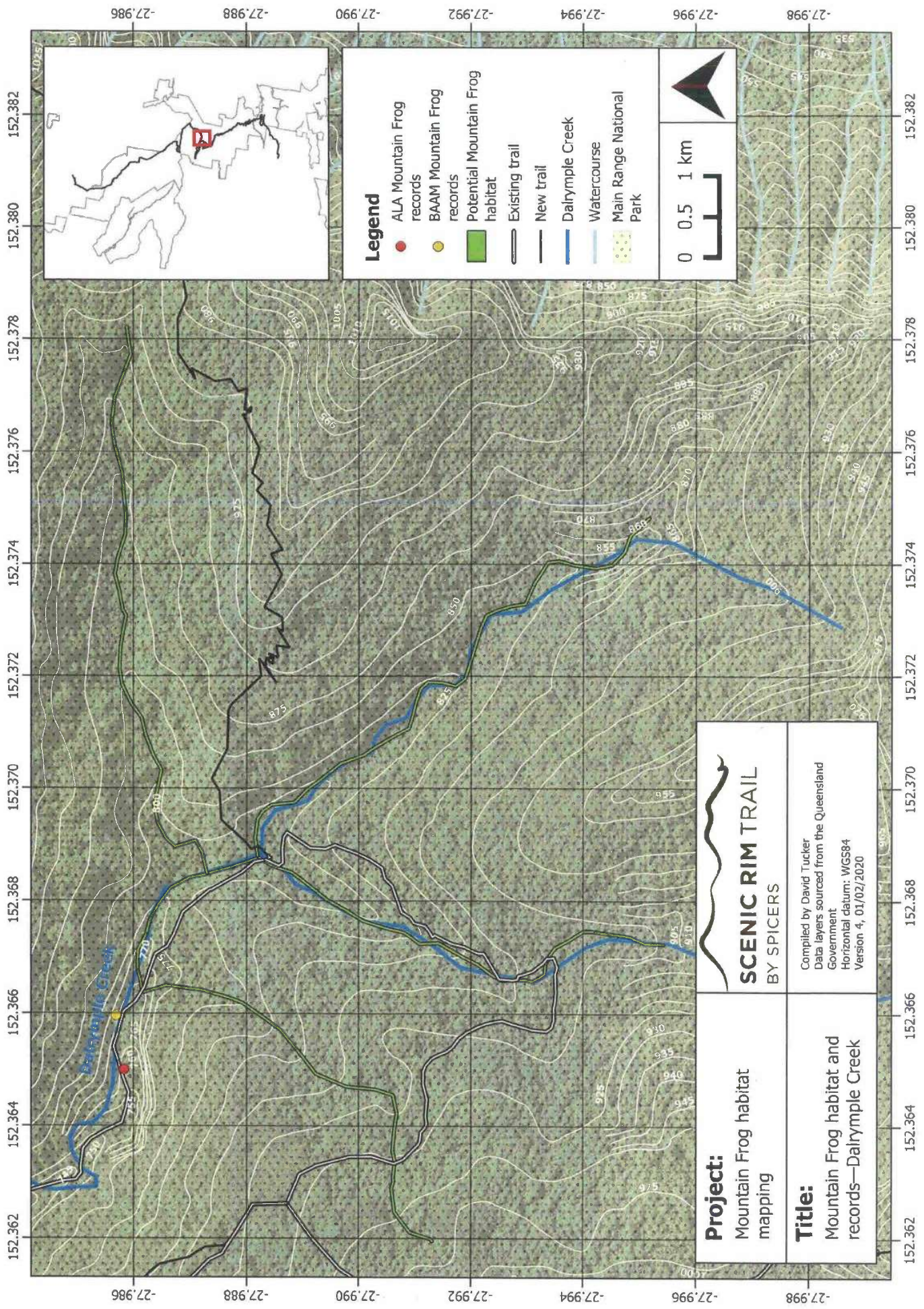
152.372 -27.960

152.370 -27.958

152.368 -27.956

152.366 -27.954

152.364 -27.952



- Legend**
- ALA Mountain Frog records
  - BAAM Mountain Frog records
  - Potential Mountain Frog habitat
  - Existing trail
  - New trail
  - Dalrymple Creek
  - Watercourse
  - Main Range National Park

0 0.5 1 km

**Project:**  
Mountain Frog habitat mapping

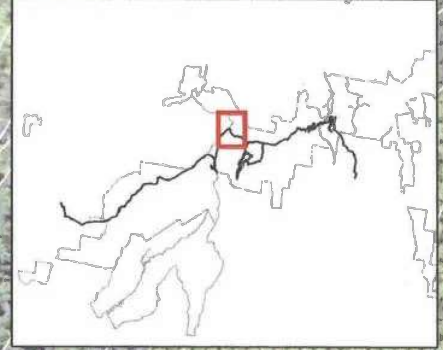
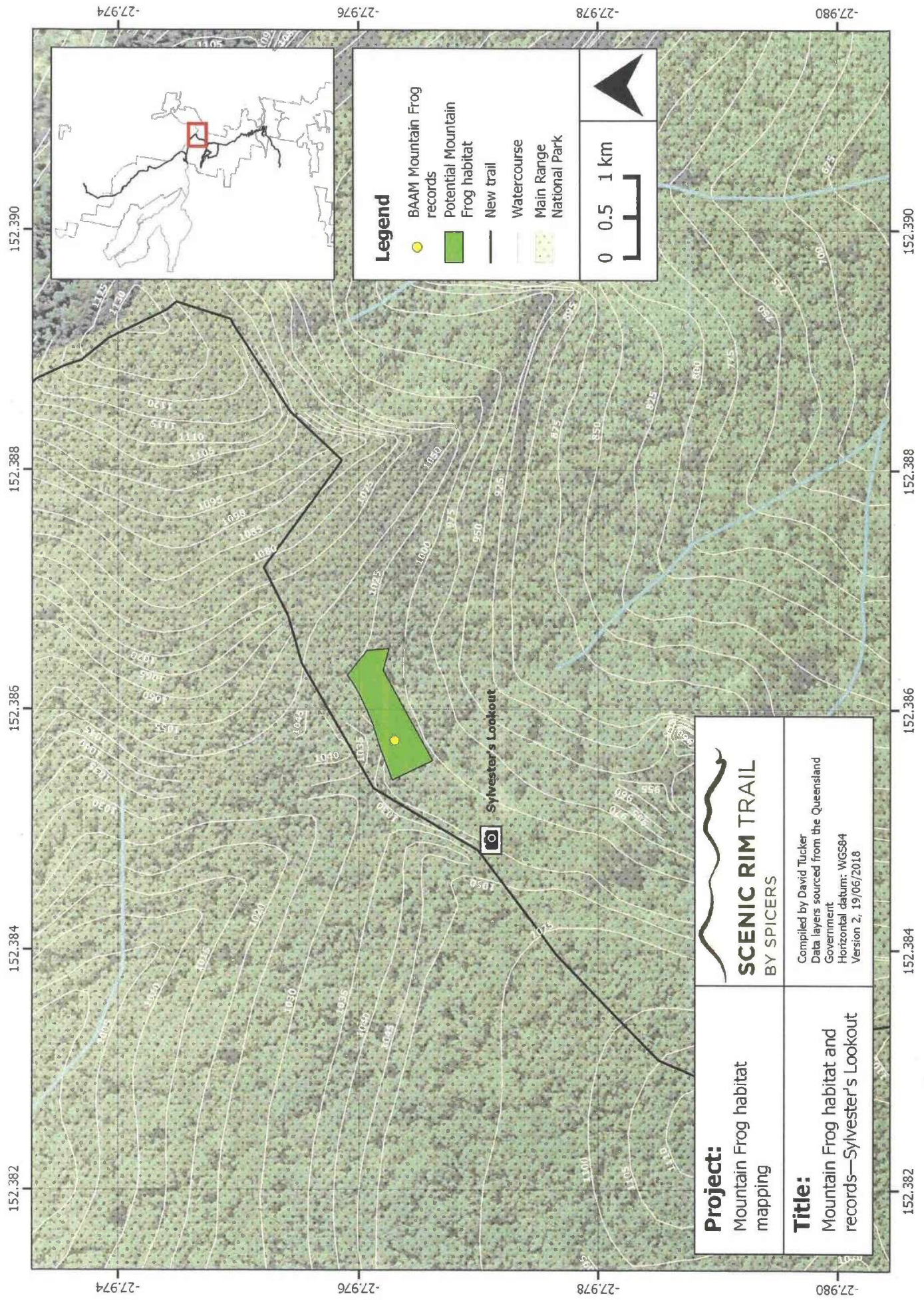
**Title:**  
Mountain Frog habitat and records—Dalrymple Creek

**SCENIC RIM TRAIL**  
BY SPICERS

Compiled by David Tucker  
Data layers sourced from the Queensland Government  
Horizontal datum: WGS84  
Version 4, 01/02/2020

152.362 152.364 152.366 152.368 152.370 152.372 152.374 152.376 152.378 152.380 152.382

-27.986 -27.988 -27.990 -27.992 -27.994 -27.996 -27.998



**Legend**

- BAAM Mountain Frog records
- Potential Mountain Frog habitat
- New trail
- Watercourse
- Main Range National Park

0 0.5 1 km

**Project:**  
Mountain Frog habitat mapping

**Title:**  
Mountain Frog habitat and records—Sylvester's Lookout

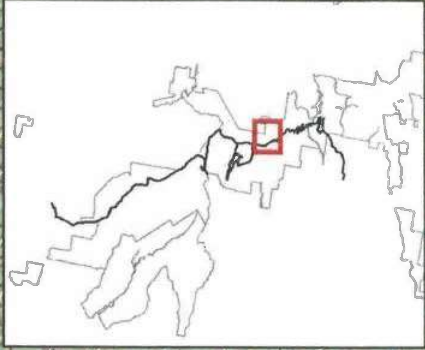
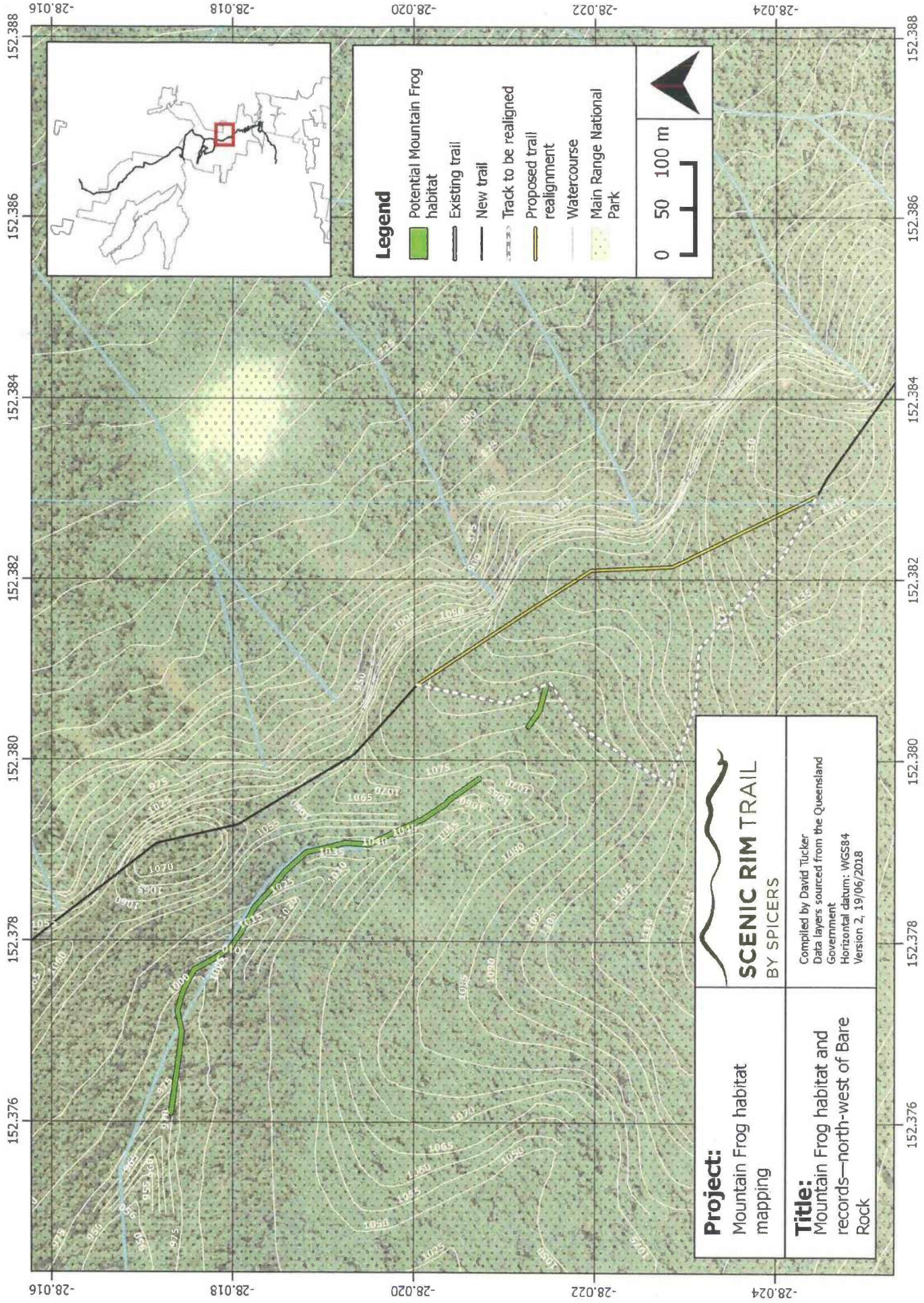
**SCENIC RIM TRAIL**  
BY SPICERS

Compiled by David Tucker  
Data layers sourced from the Queensland Government  
Horizontal datum: WGS84  
Version 2, 19/06/2018

152.382 152.384 152.386 152.388 152.390

-27.974 -27.976 -27.978 -27.980

152.382 152.384 152.386 152.388 152.390



**Legend**

- Potential Mountain Frog habitat
- Existing trail
- New trail
- Track to be realigned
- Proposed trail realignment
- Watercourse
- Main Range National Park

<p><b>Project:</b> Mountain Frog habitat mapping</p>	<p><b>SCENIC RIM TRAIL</b> BY SPICERS</p>
<p><b>Title:</b> Mountain Frog habitat and records—north-west of Bare Rock</p>	<p>Compiled by David Tucker Data layers sourced from the Queensland Government Horizontal datum: WGS84 Version 2, 19/06/2018</p>

152.25

152.30

152.35

152.40

152.45

-27.85

-27.90

-27.95

-28.00

-28.05

-28.10

-27.85

-27.90

-27.95

-28.00

-28.05

-28.10

### Legend

- BAAM Fleay's Barred Frog records
- Dry drainage line
- Fleay's Barred Frog breeding habitat
- Existing trail
- New trail
- Watercourse
- National Park



Main Range National Park

Thornton Trailhead

Mt Mistake Farmhouse

Mt Mistake Sunrise Lookout

New Lookout

The Winder

Amphitheatre View  
Wilderness Ecocamp

Mt Castle Lookout

Woodcutters Ecocamp

Sylvester's Lookout

Bare Rock

Canopy Ecocamp

### Project:

Fleay's Barred Frog habitat mapping



**SCENIC RIM TRAIL**  
BY SPICERS

### Title:

Fleay's Barred Frog habitat and records  
—Overview Map

Compiled by David Tucker  
Data layers sourced from the Queensland Government  
Horizontal datum: WGS84  
Version 2, 13/12/2019

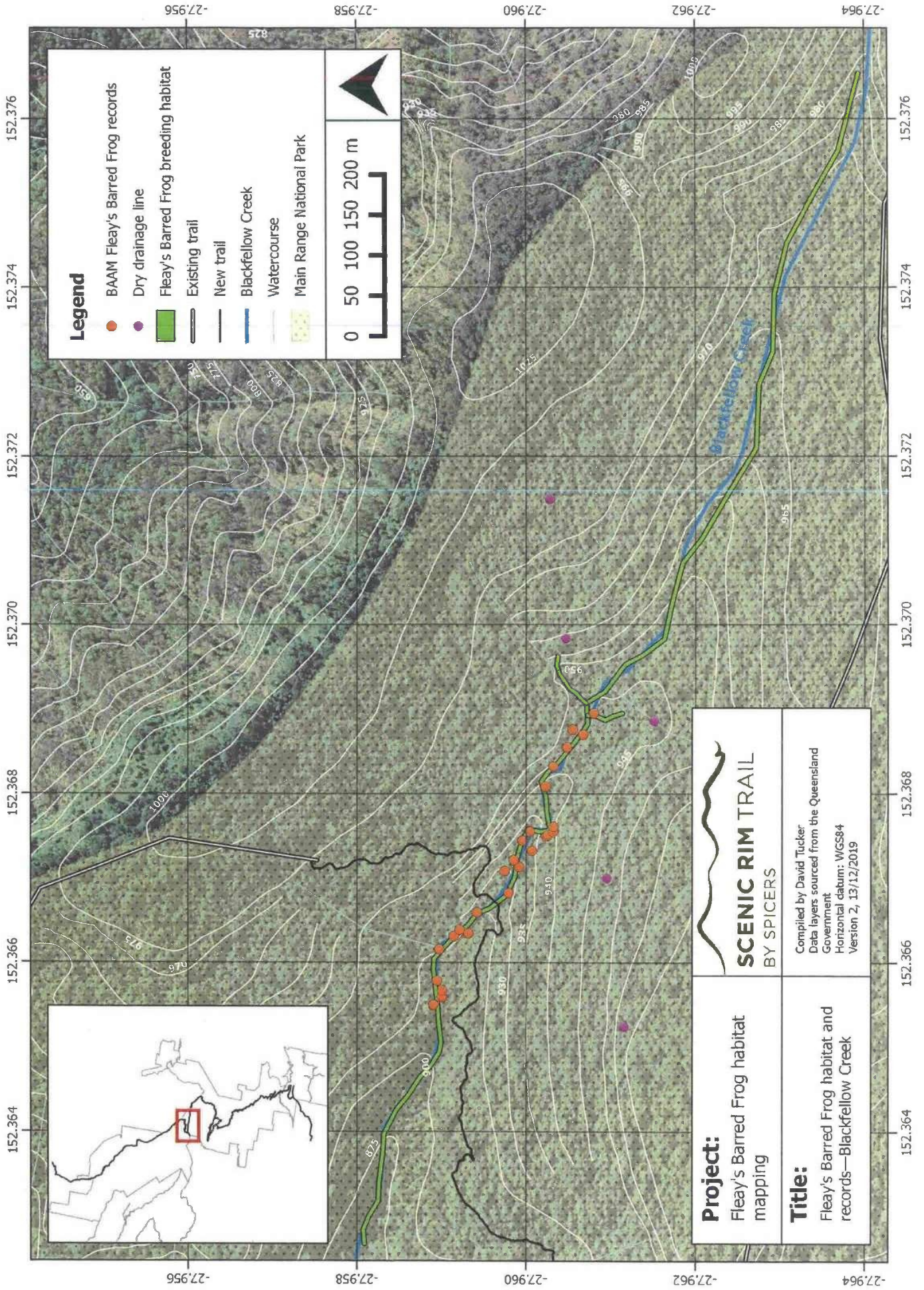
152.25

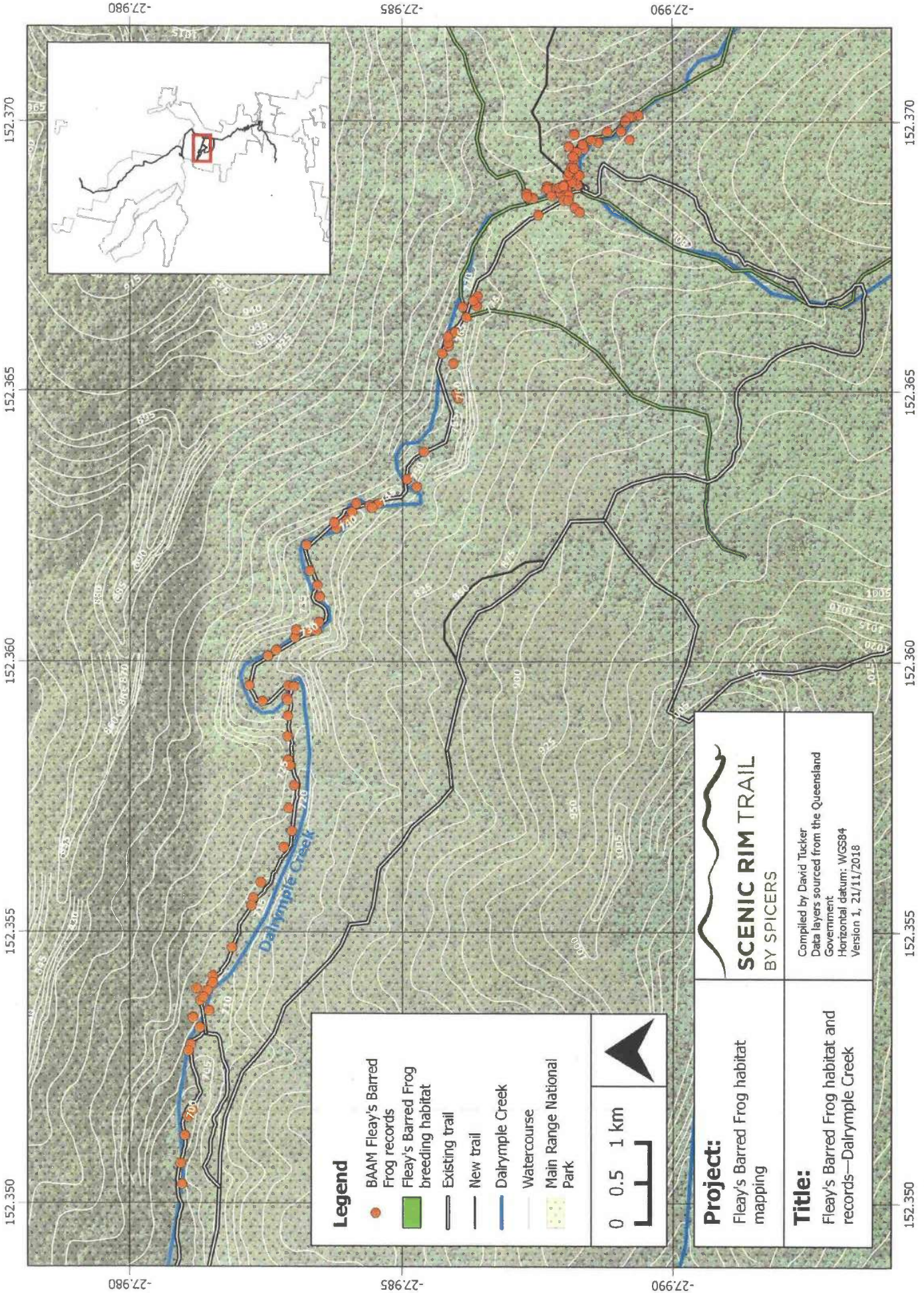
152.30

152.35

152.40



152.45





**Legend**

- BAAM Fleay's Barred Frog records
- Fleay's Barred Frog breeding habitat
- Existing trail
- New trail
- Dalrymple Creek
- Watercourse
- Main Range National Park

**Project:**  
Fleay's Barred Frog habitat mapping

**Title:**  
Fleay's Barred Frog habitat and records—Dalrymple Creek

---

**SCENIC RIM TRAIL**  
BY SPICERS

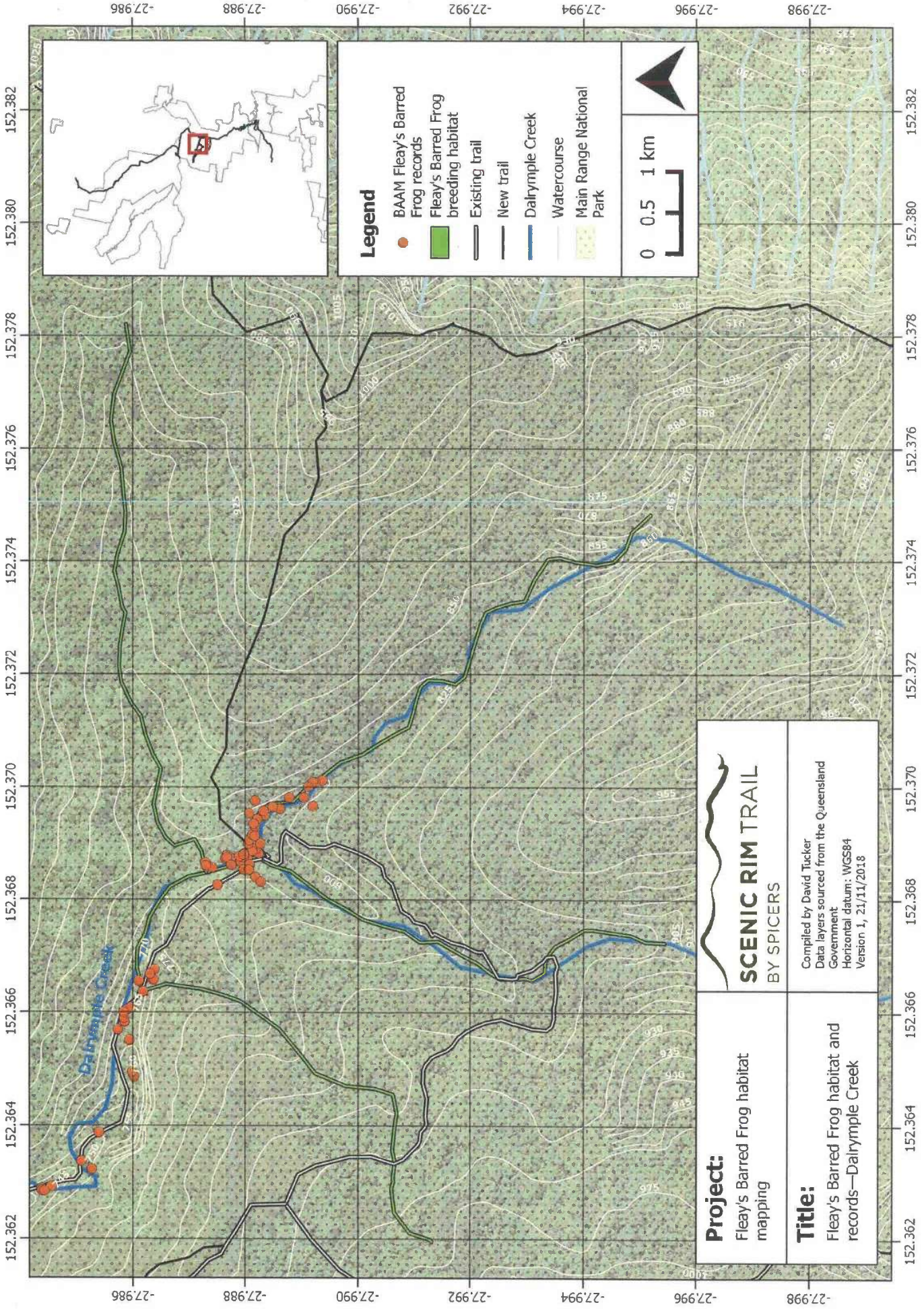
Compiled by David Tucker  
Data layers sourced from the Queensland Government  
Horizontal datum: WGS84  
Version 1, 21/11/2018

152.350 152.355 152.360 152.365 152.370

152.350 152.355 152.360 152.365 152.370

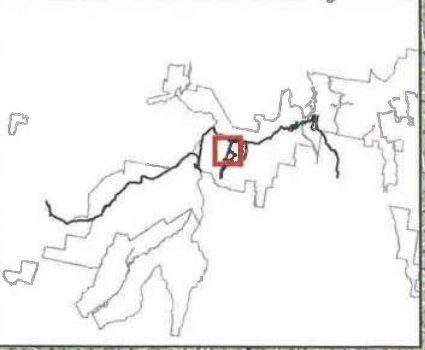
-27.980 -27.985 -27.990

-27.980 -27.985 -27.990



**Legend**

- BAAM Fleay's Barred Frog records
- Fleay's Barred Frog breeding habitat
- Existing trail
- New trail
- Dairymple Creek
- Watercourse
- Main Range National Park

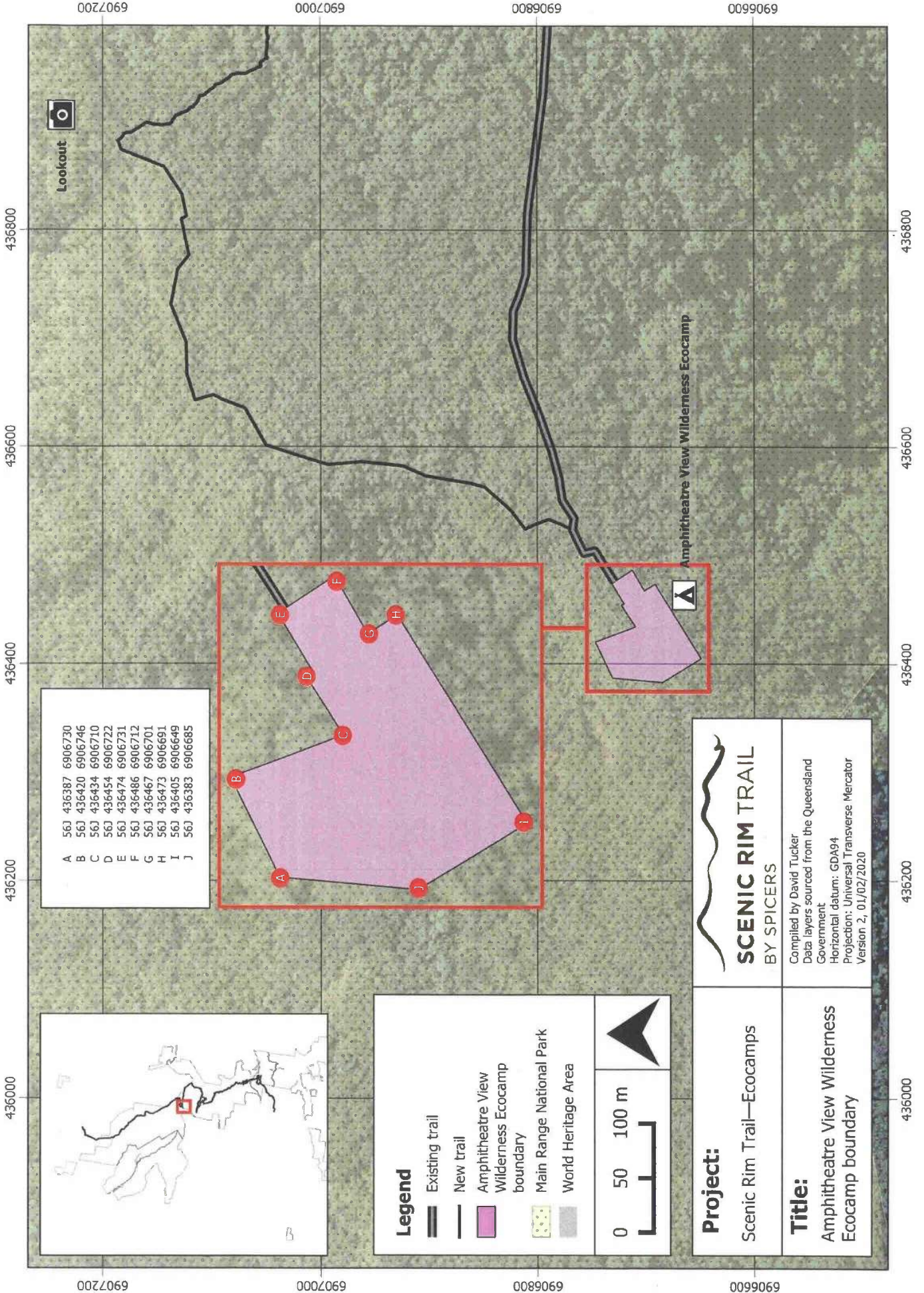


<p><b>Project:</b> Fleay's Barred Frog habitat mapping</p>	<p><b>SCENIC RIM TRAIL</b> BY SPICERS</p> <p>Compiled by David Tucker Data layers sourced from the Queensland Government Horizontal datum: WGS84 Version 1, 21/11/2018</p>
<p><b>Title:</b> Fleay's Barred Frog habitat and records—Dairymple Creek</p>	

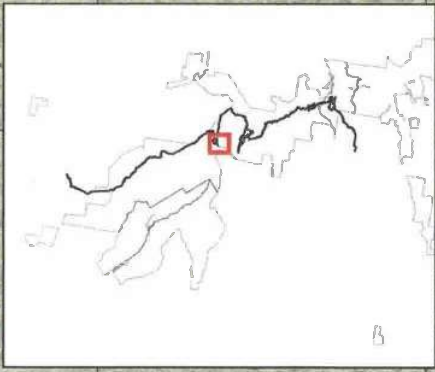
## Attachment 2

As varied on the date of this  
decision

**Attachment 2:** Maps of the  
Amphitheatre View Wilderness  
Ecocamp boundary and  
Woodcutters Ecocamp boundary



A	561	436387	6906730
B	561	436420	6906746
C	561	436434	6906710
D	561	436454	6906722
E	561	436474	6906731
F	561	436486	6906712
G	561	436467	6906701
H	561	436473	6906691
I	561	436405	6906649
J	561	436383	6906685



**Legend**

- Existing trail
- New trail
- Amphitheatre View Wilderness Ecocamp boundary
- Main Range National Park
- World Heritage Area

0 50 100 m

**Project:**  
Scenic Rim Trail—Ecocamps

**Title:**  
Amphitheatre View Wilderness Ecocamp boundary

**SCENIC RIM TRAIL**  
BY SPICERS

Compiled by David Tucker  
Data layers sourced from the Queensland Government  
Horizontal datum: GDA94  
Projection: Universal Transverse Mercator  
Version 2, 01/02/2020



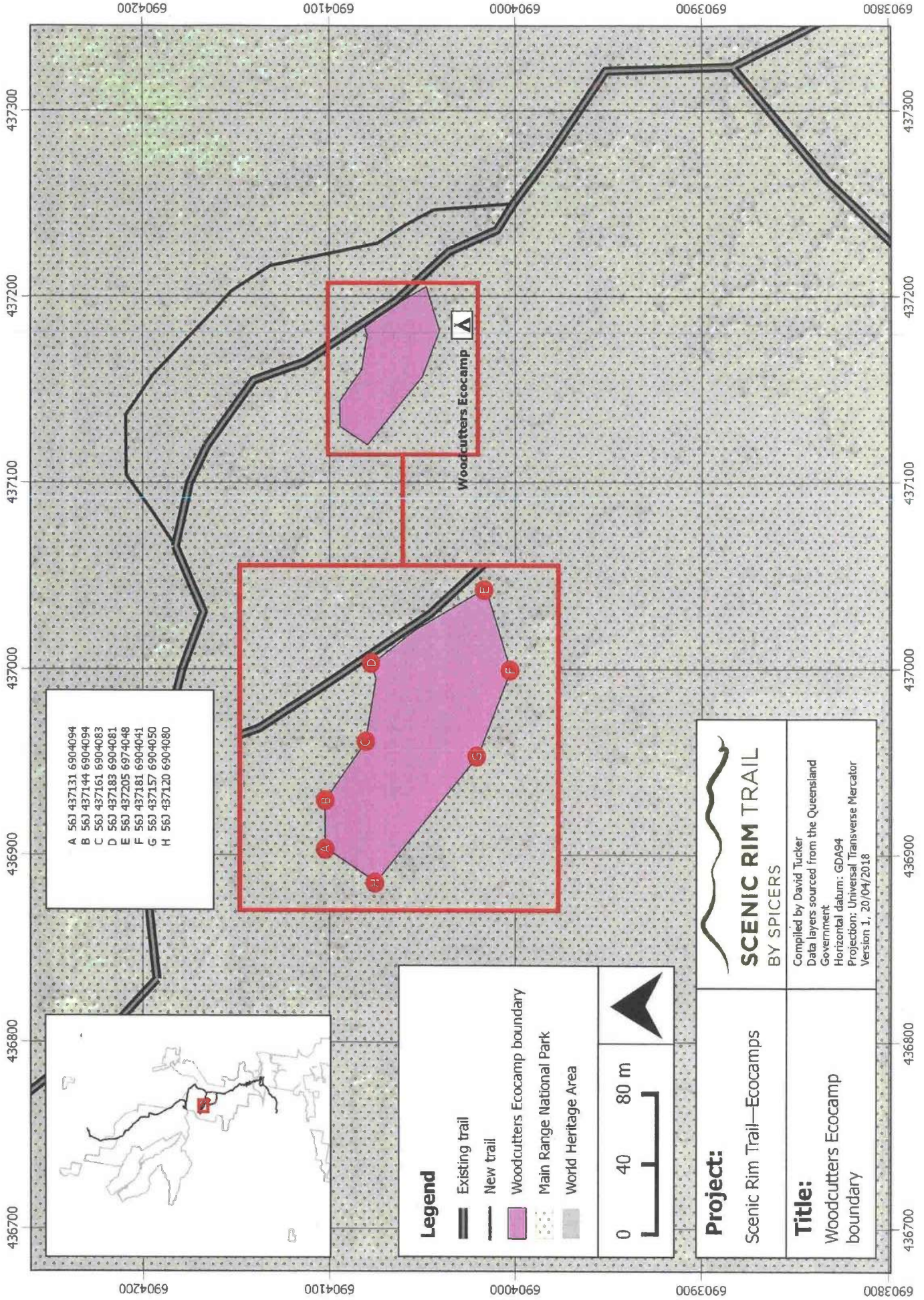
Lookout

Amphitheatre View Wilderness Ecocamp



436000 436200 436400 436600 436800

6906600 6906800 6907000 6907200



A	561 437131 6904094
B	563 437144 6904094
C	563 437161 6904083
D	563 437183 6904081
E	563 437205 6974048
F	563 437181 6904041
G	563 437157 6904050
H	563 437120 6904080

**Legend**

- Existing trail
- New trail
- Woodcutters Ecocamp boundary
- Main Range National Park
- World Heritage Area

0 40 80 m

**Project:**  
Scenic Rim Trail—Eocamps

**Title:**  
Woodcutters Ecocamp boundary

**BY SPICERS**

Compiled by David Tucker  
Data layers sourced from the Queensland Government  
Horizontal datum: GDA94  
Projection: Universal Transverse Mercator  
Version 1, 20/04/2018

6903800 6903900 6904000 6904100 6904200

436700 436800 436900 437000 437100 437200 437300

436700 436800 436900 437000 437100 437200 437300

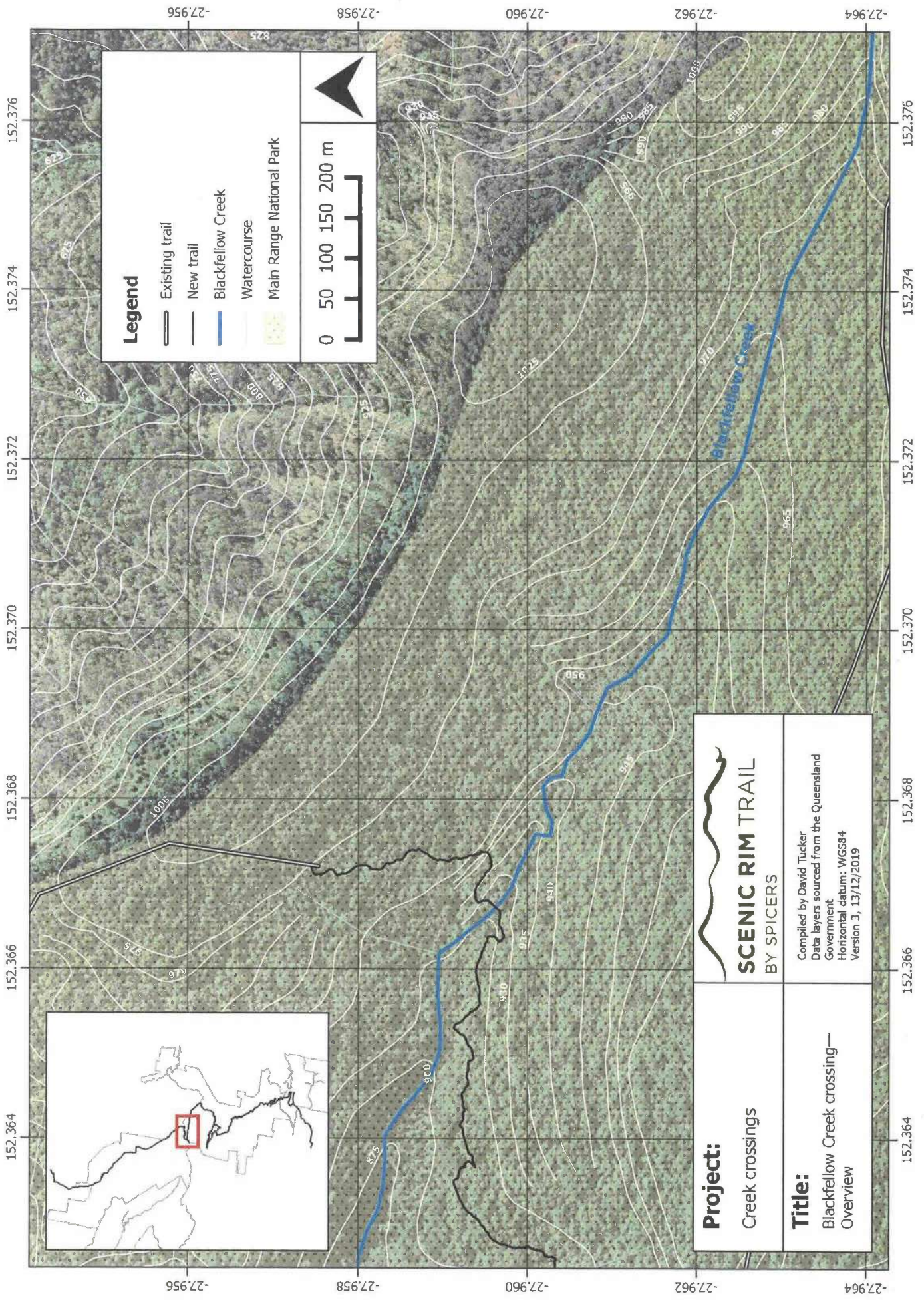
6903800 6903900 6904000 6904100 6904200

## Attachment 3






As varied on the date of this  
decision

**Attachment 3:** Maps of Scenic  
Rim Trail-Blackfellow Creek  
Crossing

*Revised January 2020*



**Legend**

-  Existing trail
-  New trail
-  Blackfellow Creek
-  Watercourse
-  Main Range National Park



**Project:**

Creek crossings



**SCENIC RIM TRAIL**

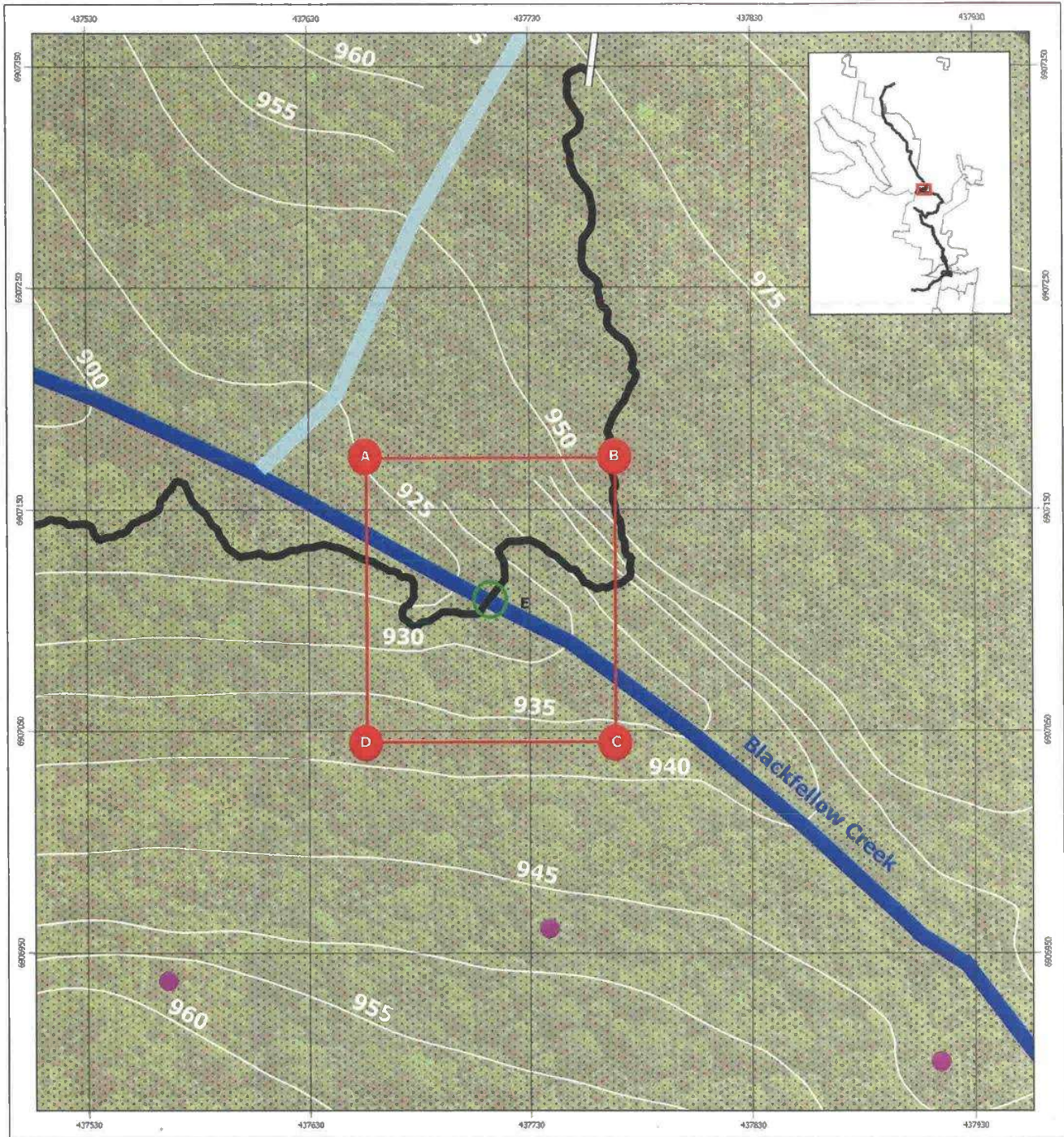
BY SPICERS

**Title:**

Blackfellow Creek crossing—  
Overview

Compiled by David Tucker  
Data layers sourced from the Queensland  
Government  
Horizontal datum: WGS84  
Version 3, 13/12/2019

# Scenic Rim Trail—Blackfellow Creek Crossing



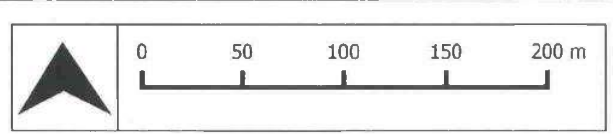
**Legend**

- Proposed new walking trail
- Existing QPWS trail
- Blackfellow Creek
- Watercourse
- Dry drainage line
- Main Range National Park

A: 561 437650 6907185  
 B: 561 437765 6907185  
 C: 561 437765 6907055  
 D: 561 437650 6907055  
 E: 561 437711 6907110



Compiled by D. Traylor in association with T. Charters and P. Young  
 Data layers obtained from the Queensland Government  
 Horizontal datum: GDA94  
 Projection: Universal Transverse Mercator  
 Version 3, 14/12/2015

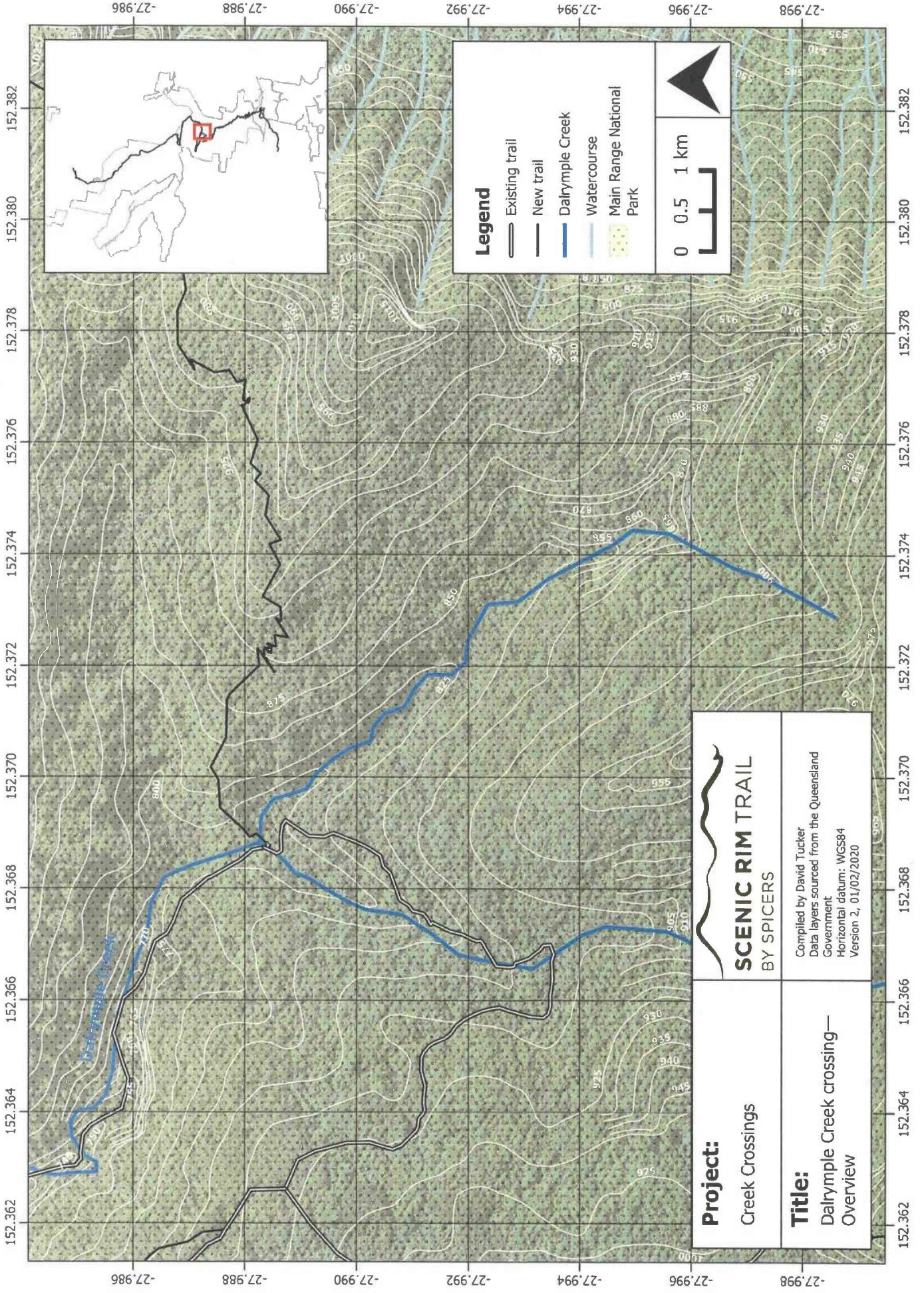


## Attachment 4

As varied on the date of this  
decision

**Attachment 4: Maps of Scenic  
Rim Trail-Dalrymple Creek  
Crossing**

*Revised January 2020*



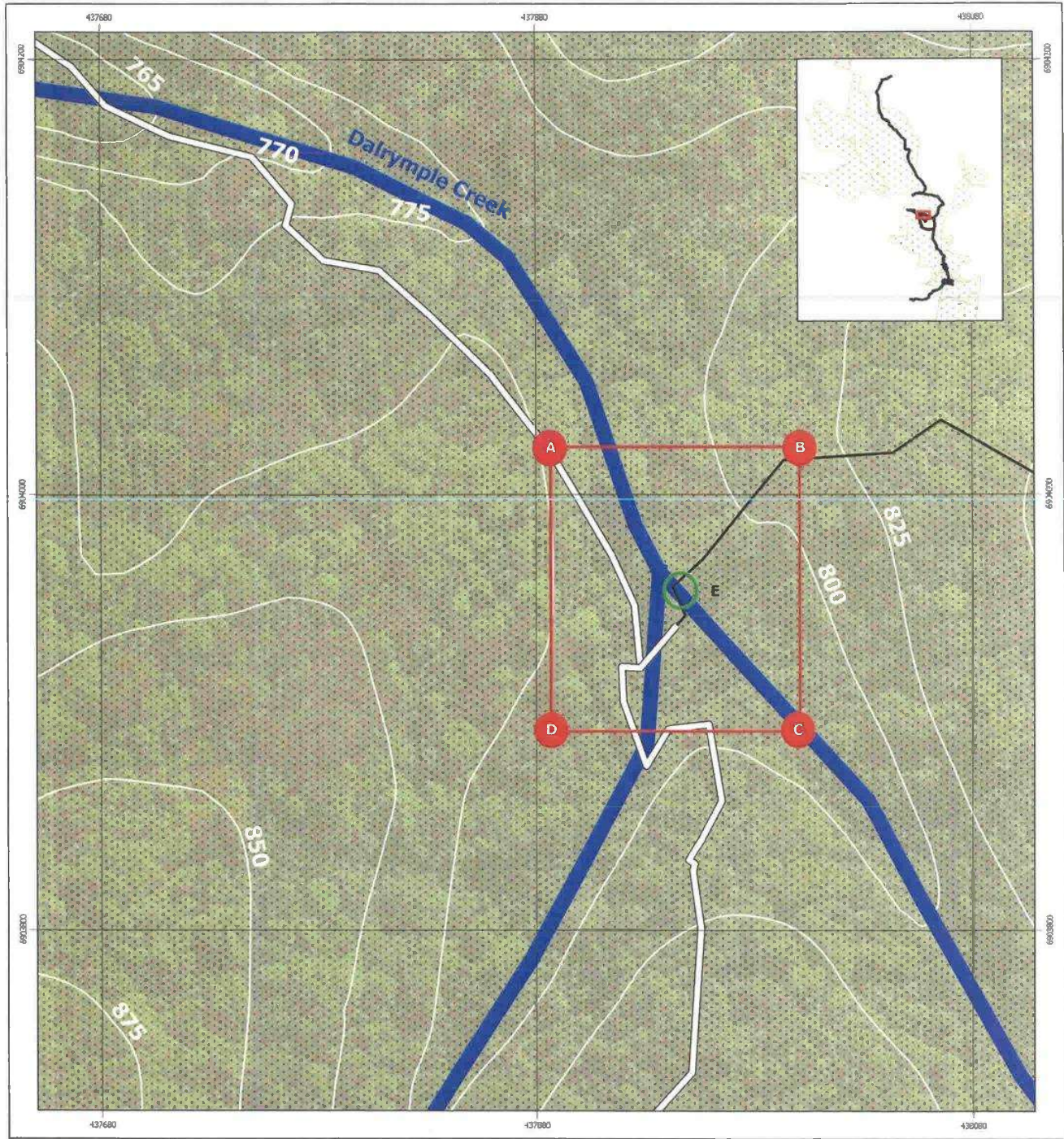
**Legend**

- Existing trail
- New trail
- Dalrymple Creek
- Watercourse
- Main Range National Park

0 0.5 1 km

<p><b>Project:</b> Creek Crossings</p>	<p><b>SCENIC RIM TRAIL</b> BY SPICERS</p>
<p><b>Title:</b> Dalrymple Creek crossing— Overview</p>	<p>Compiled by David Tucker Data layers sourced from the Queensland Government Horizontal datum: WGS84 Version 2, 01/02/2020</p>

# Scenic Rim Trail—Dalrymple Creek Crossing



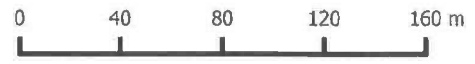
## Legend

- Proposed new walking trail
- Watercourse
- Existing QPWS trail
- Main Range National Park

- A: 56J 437885 6904022
- B: 56J 438002 6904022
- C: 56J 438002 6903893
- D: 56J 437885 6903893
- E: 56J 437944 6903457



Compiled by D. Tucker in consultation with T. Charters and P. Young  
 Data layers sourced from the Queensland Environment  
 Horizontal datum: GDA04  
 Projection: Universal Transverse Mercator  
 Version 1.10/04/2018



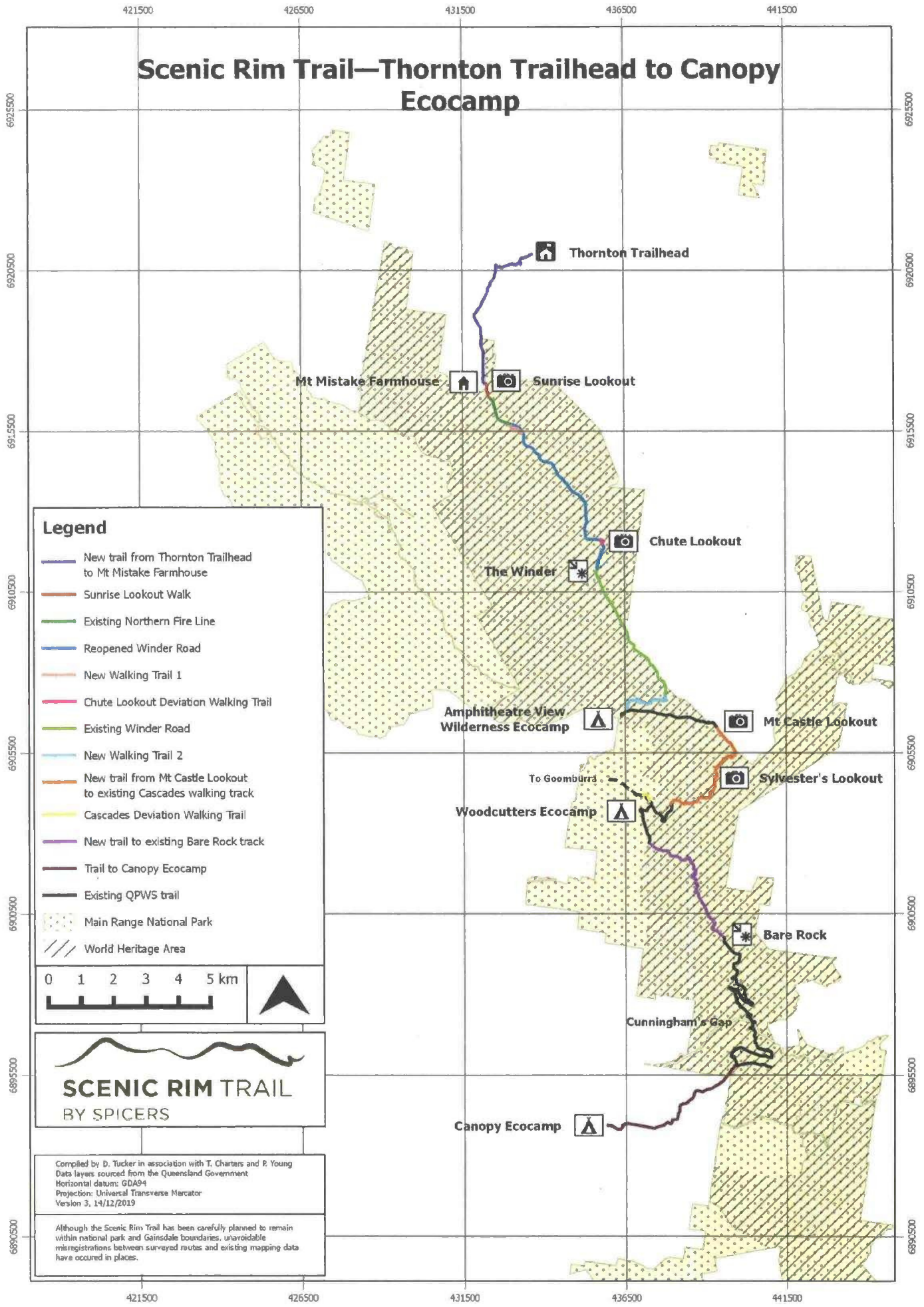
## Attachment 5

As varied on the date of this  
decision

**Attachment 5: Maps of the Scenic  
Rim Trail (Thornton Trailhead to  
Canopy Ecocamp)**

*Revised January 2020*

# Scenic Rim Trail—Thornton Trailhead to Canopy Ecocamp



**Legend**

- New trail from Thornton Trailhead to Mt Mistake Farmhouse
- Sunrise Lookout Walk
- Existing Northern Fire Line
- Reopened Winder Road
- New Walking Trail 1
- Chute Lookout Deviation Walking Trail
- Existing Winder Road
- New Walking Trail 2
- New trail from Mt Castle Lookout to existing Cascades walking track
- Cascades Deviation Walking Trail
- New trail to existing Bare Rock track
- Trail to Canopy Ecocamp
- Existing QPWS trail
- Main Range National Park
- World Heritage Area

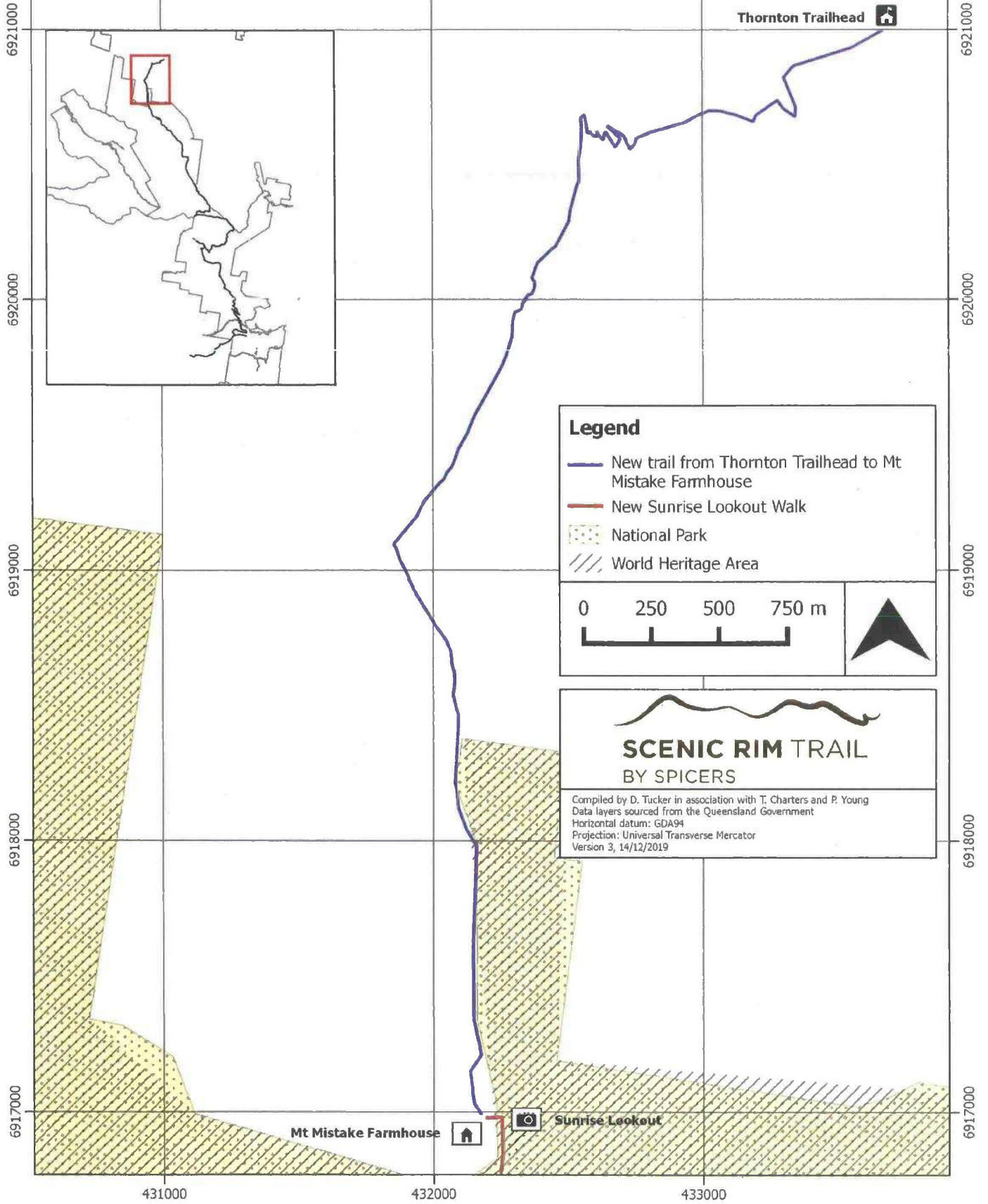
0 1 2 3 4 5 km

**SCENIC RIM TRAIL**  
BY SPICERS

Compiled by D. Tucker in association with T. Charters and P. Young  
 Data layers sourced from the Queensland Government  
 Horizontal datum: GDA94  
 Projection: Universal Transverse Mercator  
 Version 3, 14/12/2019

Although the Scenic Rim Trail has been carefully planned to remain within national park and Gainsdale boundaries, unavoidable misregistrations between surveyed routes and existing mapping data have occurred in places.

# Scenic Rim Trail—Thornton Trailhead to Mt Mistake Farmhouse



**Legend**

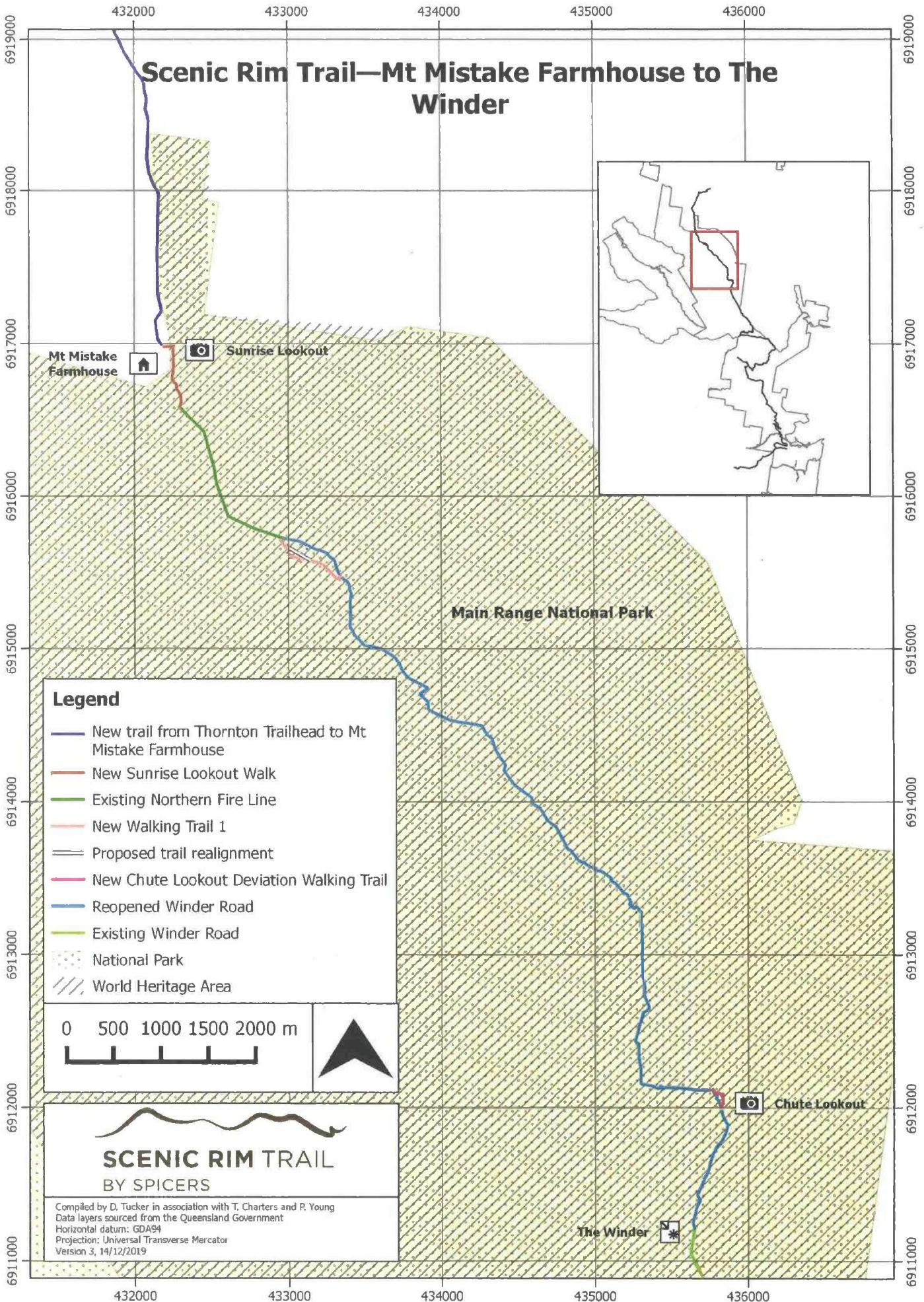
- New trail from Thornton Trailhead to Mt Mistake Farmhouse
- New Sunrise Lookout Walk
- National Park
- /// World Heritage Area

0 250 500 750 m

**SCENIC RIM TRAIL**  
BY SPICERS

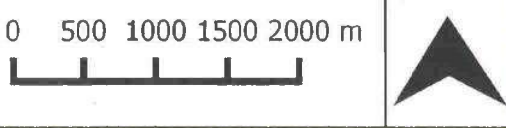
Compiled by D. Tucker in association with T. Charters and P. Young  
Data layers sourced from the Queensland Government  
Horizontal datum: GDA94  
Projection: Universal Transverse Mercator  
Version 3, 14/12/2019

# Scenic Rim Trail—Mt Mistake Farmhouse to The Winder



## Legend

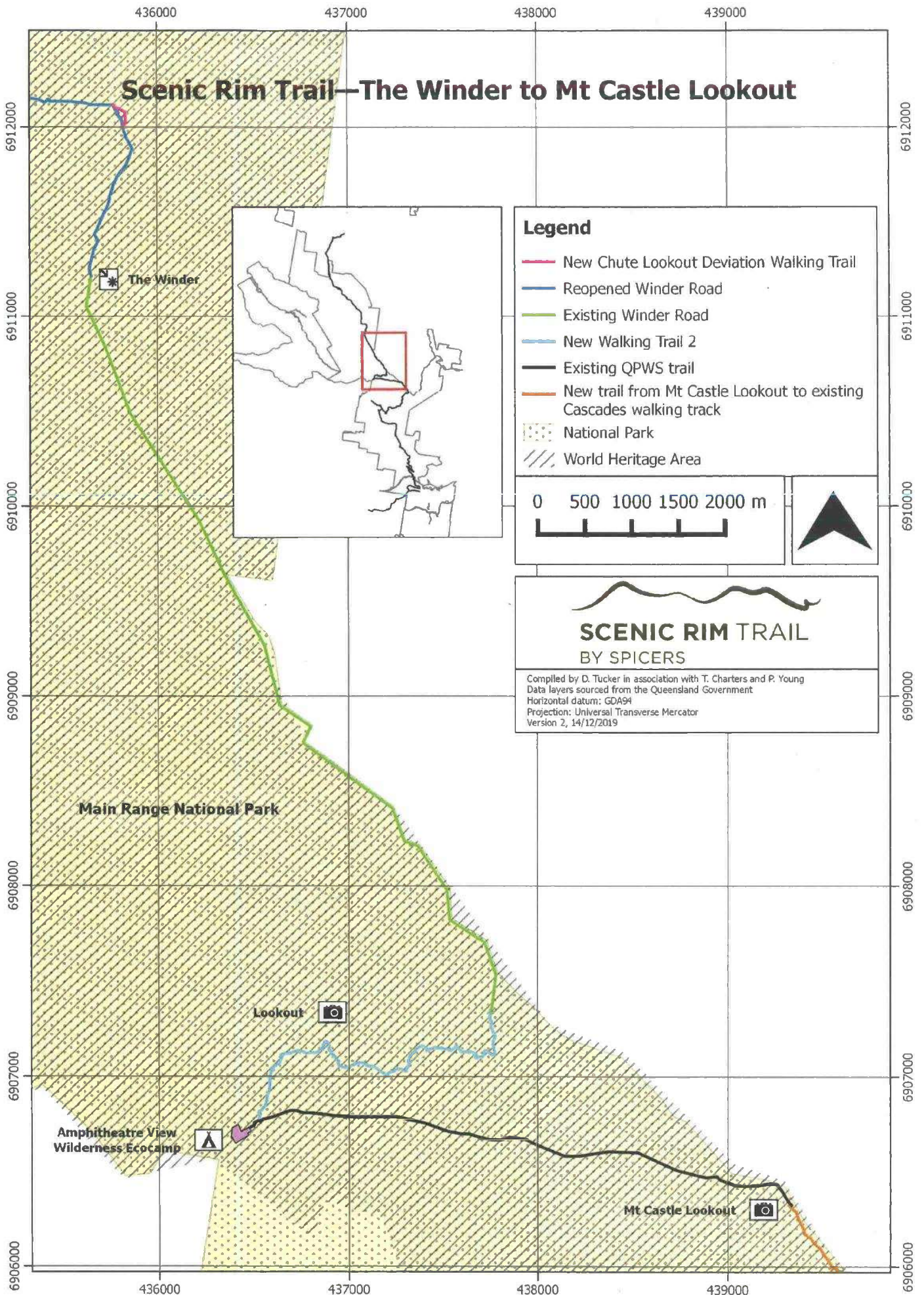
- New trail from Thornton Trailhead to Mt Mistake Farmhouse
- New Sunrise Lookout Walk
- Existing Northern Fire Line
- New Walking Trail 1
- Proposed trail realignment
- New Chute Lookout Deviation Walking Trail
- Reopened Winder Road
- Existing Winder Road
- National Park
- World Heritage Area



**SCENIC RIM TRAIL**  
BY SPICERS

Compiled by D. Tucker in association with T. Charters and P. Young  
Data layers sourced from the Queensland Government  
Horizontal datum: GDA94  
Projection: Universal Transverse Mercator  
Version 3, 14/12/2019

# Scenic Rim Trail—The Winder to Mt Castle Lookout



## Legend

- New Chute Lookout Deviation Walking Trail
- Reopened Winder Road
- Existing Winder Road
- New Walking Trail 2
- Existing QPWS trail
- New trail from Mt Castle Lookout to existing Cascades walking track
- ▨ National Park
- ▨ World Heritage Area

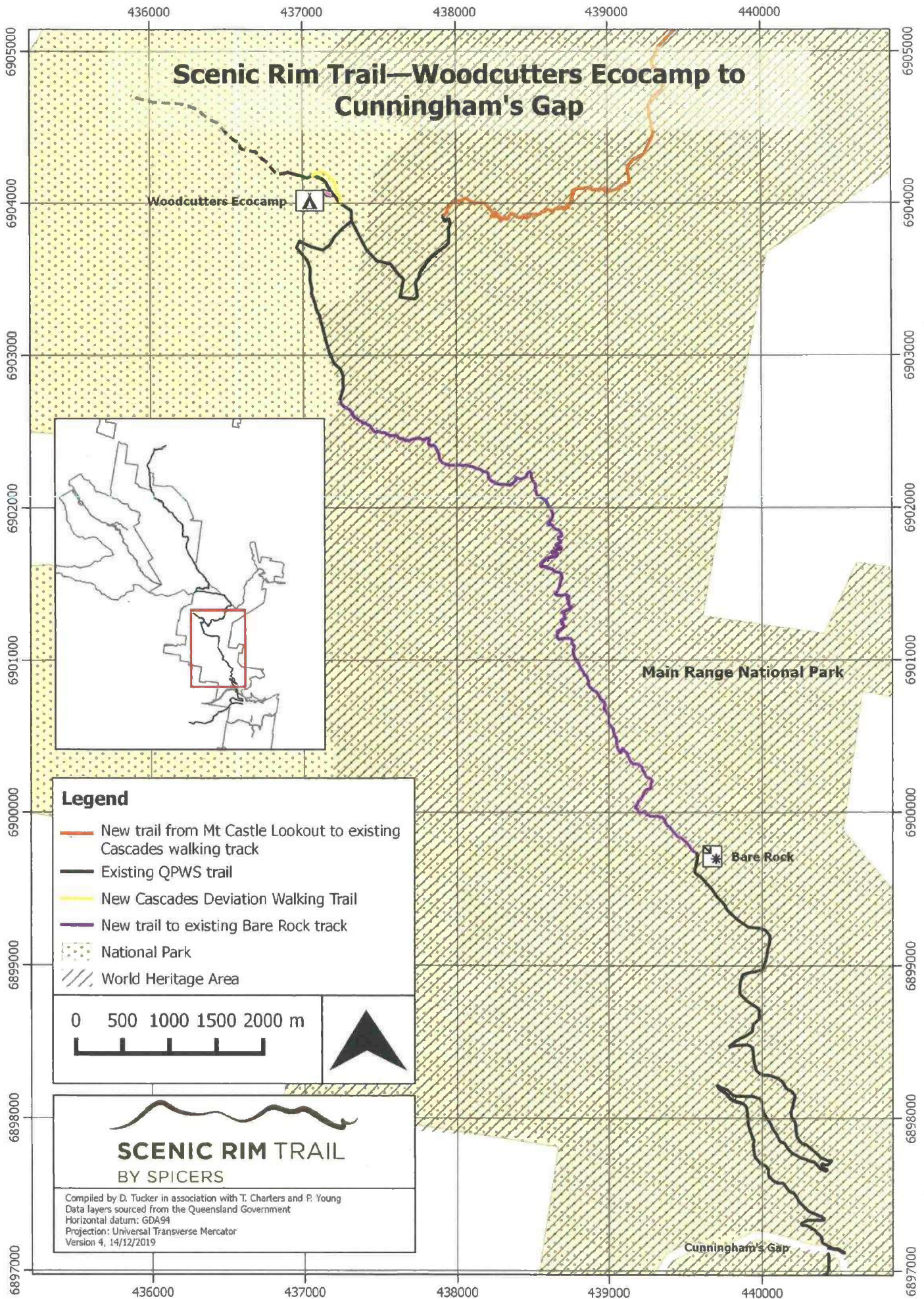
0 500 1000 1500 2000 m



## SCENIC RIM TRAIL BY SPICERS

Compiled by D. Tucker in association with T. Charters and P. Young  
Data layers sourced from the Queensland Government  
Horizontal datum: GDA94  
Projection: Universal Transverse Mercator  
Version 2, 14/12/2019





# Scenic Rim Trail—Woodcutters Ecocamp to Cunningham's Gap







Woodcutters Ecocamp 

Main Range National Park


 Bare Rock

Cunningham's Gap

**Legend**

-  New trail from Mt Castle Lookout to existing Cascades walking track
-  Existing QPWS trail
-  New Cascades Deviation Walking Trail
-  New trail to existing Bare Rock track
-  National Park
-  World Heritage Area

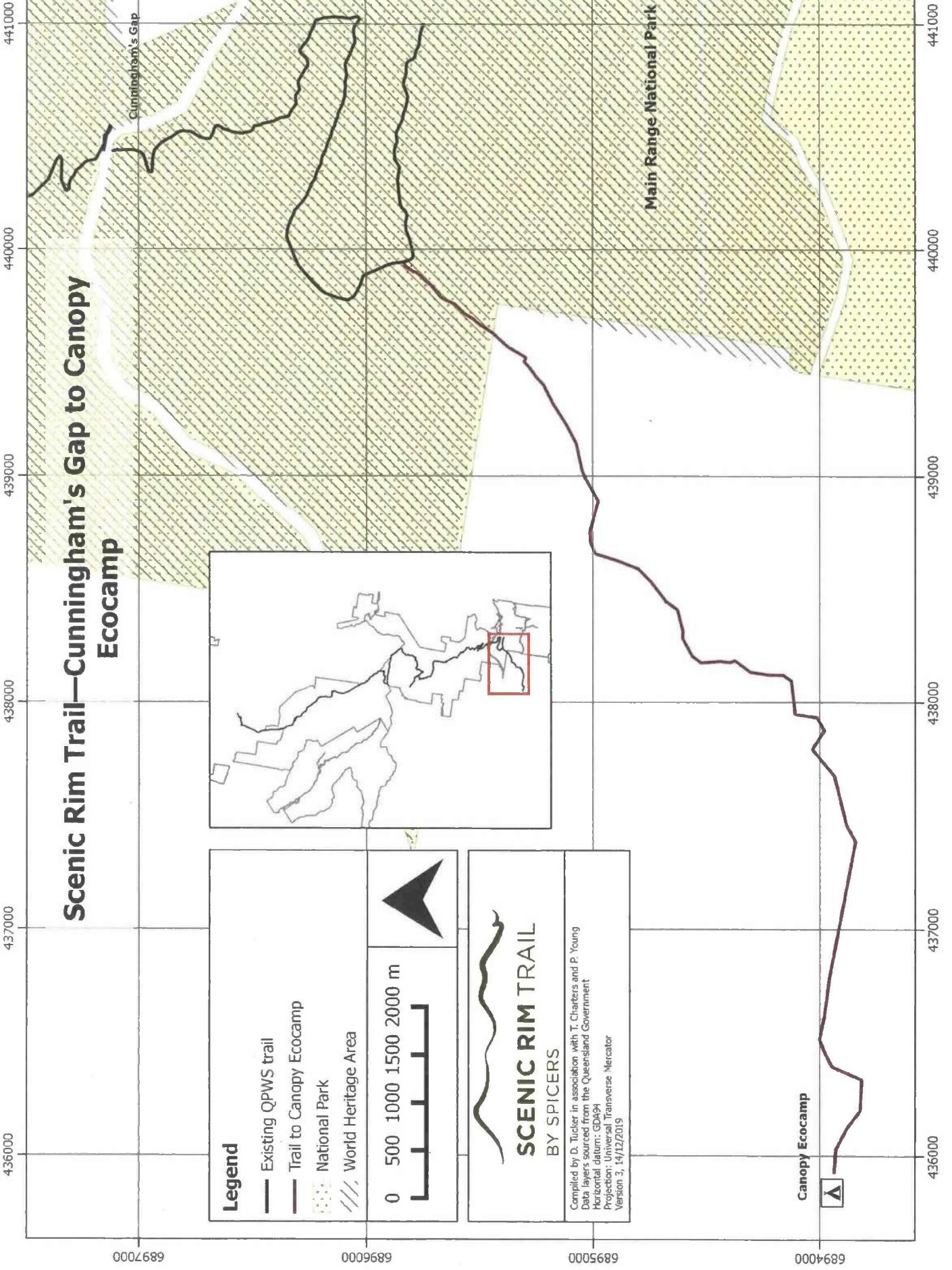
0 500 1000 1500 2000 m 

  
**SCENIC RIM TRAIL**  
 BY SPICERS

Compiled by D. Tucker in association with T. Charters and P. Young  
 Data layers sourced from the Queensland Government  
 Horizontal datum: GDA94  
 Projection: Universal Transverse Mercator  
 Version 4, 14/12/2019

# Scenic Rim Trail—Cunningham's Gap to Canopy Ecocamp

0007689 0009689 0005689 0004000



**Legend**

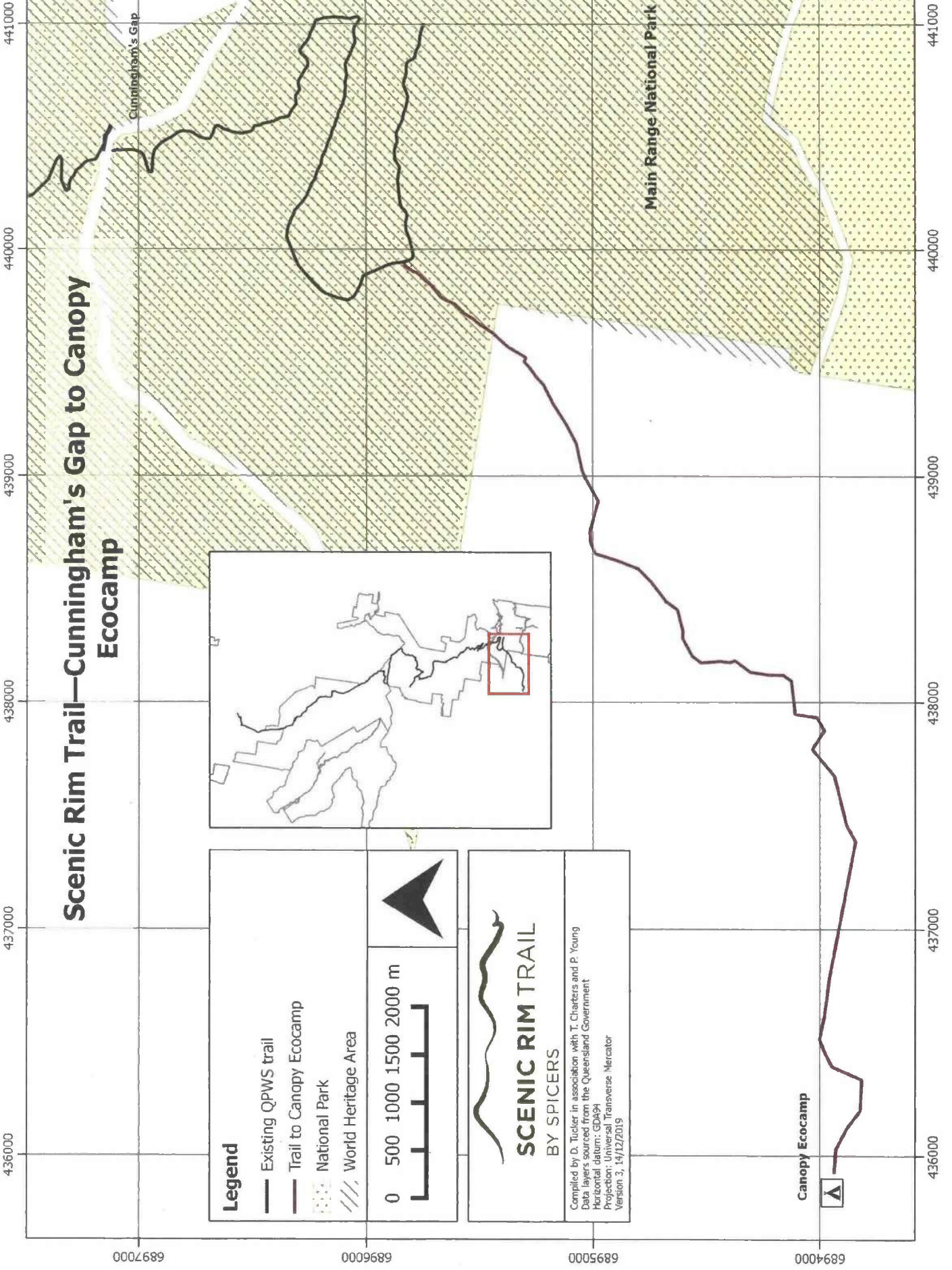
- Existing QPWS trail
- Trail to Canopy Ecocamp
- National Park
- World Heritage Area

0 500 1000 1500 2000 m

**SCENIC RIM TRAIL**  
BY SPICERS

Compiled by D. Tucker in association with T. Charters and P. Young  
Data layers sourced from the Queensland Government  
Horizontal datum: GDA94  
Projection: Universal Transverse Mercator  
Version 3, 14/12/2019

Canopy Ecocamp



0007689 0009689 0005689 0004000

## Attachment 6

As varied on the date of this  
decision

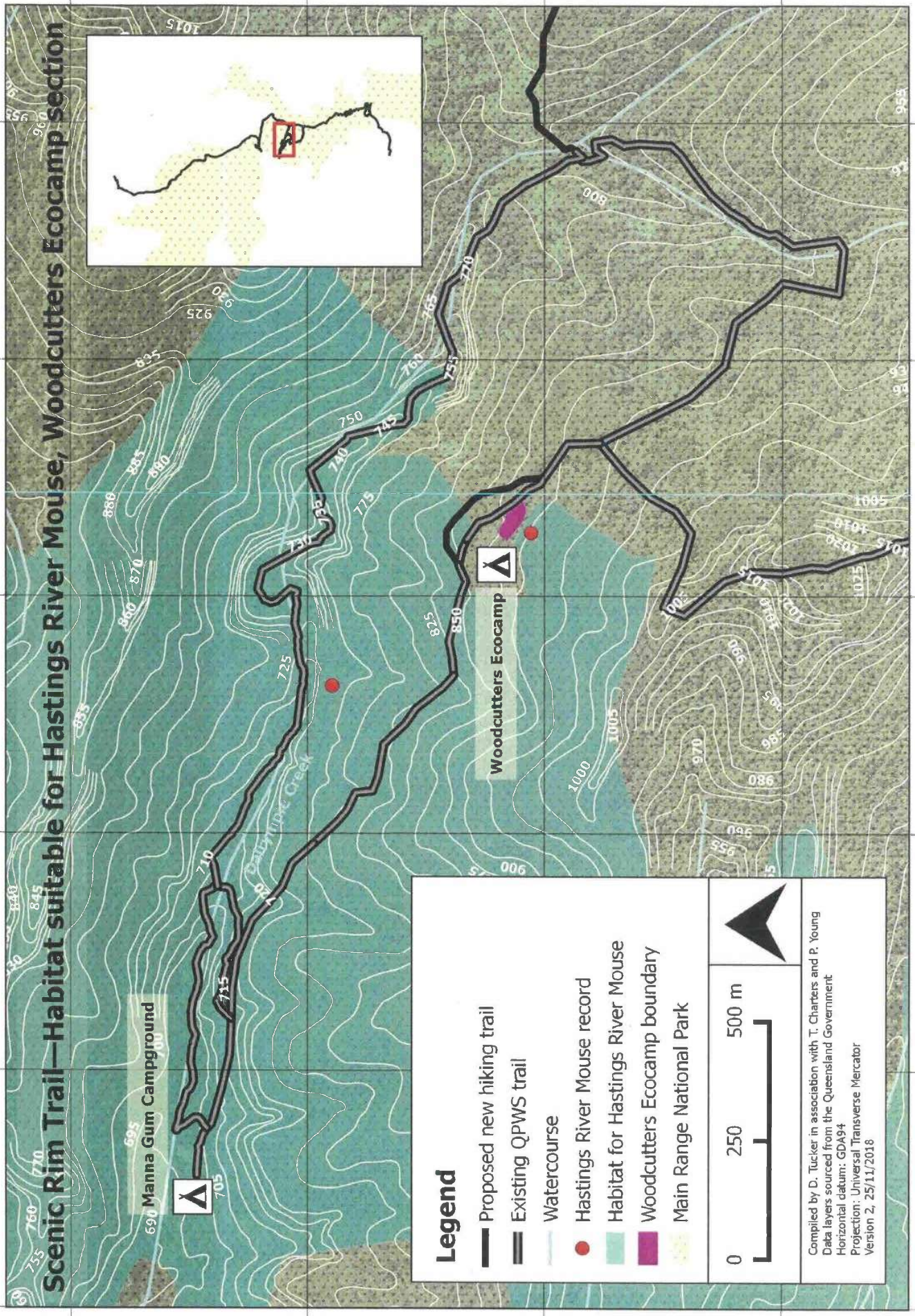
---

**Attachment 6: Maps of suitable  
habitat for the Hastings River  
Mouse near Woodcutters Ecocamp**

6905000 6904500 6904000 6903500

# Scenic Rim Trail—Habitat suitable for Hastings River Mouse, Woodcutters Ecocamp section

438000 437500 437000 436500 436000 435500



**Legend**

- Proposed new hiking trail
- Existing QPWS trail
- Watercourse
- Hastings River Mouse record
- Habitat for Hastings River Mouse
- Woodcutters Ecocamp boundary
- Main Range National Park

0 250 500 m

Compiled by D. Tucker in association with T. Charters and P. Young  
 Data layers sourced from the Queensland Government  
 Horizontal datum: GDA94  
 Projection: Universal Transverse Mercator  
 Version 2, 25/11/2018

6905000 6904500 6904000 6903500

438000 437500 437000 436500 436000 435500

# Scenic Rim Trail—Habitat suitable for Hastings River Mouse, Woodcutters Ecocamp section

